



REGION 4

ATLANTA, GA 30303

Ann Clark
Chief, Bureau of Water
Department of Environmental Services
2600 Bull Street
Columbia, South Carolina 29201

Dear Ann Clark:

The U.S. Environmental Protection Agency, Region 4 has completed its review of South Carolina's Final 2024 Clean Water Act section 303(d) List of water quality limited segments (WQLS). With the exceptions noted in the following paragraph, the EPA has determined that each of the WQLSs still requiring total maximum daily loads, identified on the state's List, meets the requirements of the Clean Water Act (CWA) section 303(d) and its implementing regulations at 40 C.F.R. section 130.7. The EPA is partially approving and partially disapproving South Carolina's 2024 303(d) List and is deferring action on 151 waterbody-pollutant combinations.

The EPA disapproves the state's decision to not list three WQLSs because of biological assessments of macroinvertebrates that scored over a certain amount, because other readily available data indicate impairment for one or more parameters. As such, the state's decision is inconsistent with the requirements of Section 303(d) of the CWA and the implementing regulations pursuant to 40 C.F.R § 130.7, and the EPA is identifying three WQLSs for inclusion on the List. Enclosed for your information is the accompanying decision document for this partial approval action.

The EPA will issue a public notice providing for a 30-day public comment period on these additions to South Carolina's List. After considering and responding to comments received, the EPA may make revisions as appropriate and then will transmit the final listings to South Carolina.

If you have questions concerning this matter, please feel free to contact me at (404) 562-9345 or Joseph Pohnan, South Carolina Assessment and Listing Coordinator at (404) 562-9731 or pohnan.joseph@epa.gov.

Sincerely,

Kathlene Butler
Director
Water Division

Enclosure

cc: Wade Cantrell
303(d), Modeling & TMDL Section Manager
South Carolina Department of Environmental Services

Susan Waldner
303(d) List and TMDL Coordinator
South Carolina Department of Environmental Services

**The State of South Carolina's 2024
Integrated Report (IR)
Part 1: Section 303(d) Listing of Impaired
Waters**



SC DEPARTMENT *of*
**ENVIRONMENTAL
SERVICES**

Contents

Introduction.....	3
Procedure for Delisting Waters from the §303(d) List.....	4
Procedure for Listing Waters on the §303(d) List	4
Sources of Data	5
Determination of Attainment of Classified Uses	5
Waters of Concern	6
TMDL Development.....	6
Priority Ranking	7
TMDL Implementation	8
Guide to the List of Impaired Waters	8
2024 SC 303(d) List of Impaired Waters.....	10
Appendix A: Category 4C	
Appendix B: Waters of Concern	
Appendix C: Delistings	
Appendix D: Sites in TMDL Watersheds	
Appendix E: Restoration Priorities	
Appendix F: Data Solicitation	
Appendix G: Public Notice	
Appendix H: Assessment Methodology	
Appendix I: Responsiveness Summary	
Addendum	

Part I: Listing of Impaired Waters

Introduction

The South Carolina Department of Environmental Services (SCDES, the Department) developed this priority list of waters pursuant to §303(d) of the Federal Clean Water Act (CWA) and Title 40 CFR §130. The list identifies South Carolina waters that do not currently meet State water quality standards after application of required controls for point and nonpoint source pollutants. Updated use attainment determinations were made using water quality data collected from 2018 through 2022. This list also identifies specific waters and pollutants targeted for TMDLs or alternative restoration plans. The classified uses of waters and a number of other factors were considered in establishing priorities and targets. The 2024 list will be used to consider waters for further investigation, additional monitoring, and water quality improvement measures, including Total Maximum Daily Loads (TMDLs).

Over the past three decades, impacts from point sources to waters have been substantially reduced through point source controls achieved via National Pollutant Discharge Elimination System (NPDES) permits. Since 1990, steady progress in controlling nonpoint source impacts has also been made through implementation of South Carolina's Nonpoint Source Management Program. In conjunction with TMDL development and implementation, the continued expansion and promotion of these and other state and local water quality improvement programs are expected to be effective in reducing the number of impaired waters.

In compliance with 40 CFR 25.4(c), on July 12, 2024, the Department commenced a 30-day public notice to ensure broad notice of the Department's intent to update its list of impaired waters. The 2024 §303(d) List of Impaired Waters was made available for public comment through August 12, 2024. Public input was solicited regarding the draft listing, methodology and restoration priorities. The Department provided direct notice by email to interested parties, industries, private individuals, universities, research groups, federal agencies, other state agencies, and the United States Environmental Protection Agency (USEPA, EPA). The Department also posted the public notice and the draft list on its website. A copy of the notice of availability of the draft listing is provided in Appendix G. A summary of comments and responses is provided in Appendix I.

Additional public input was solicited through regular interactions between Department staff, interested members of the public, and other agencies. Department staff have regular interaction with stakeholders throughout each of the eight major river basins during stakeholder meetings, educational events, and individual contact sessions. Through this process valuable information is received which supports list development and TMDL prioritization. Public participation will continue to occur throughout the §303(d) process.

Part II of the Integrated Report (IR) submittal makes use of the identical data and assessment methodology that follows; therefore, no separate consideration of the 305(b) report is required for these listings. Information for all water quality monitoring sites assessed for this §303(d) cycle will be included in USEPA's Assessment, TMDL Tracking and Implementation System (ATTAINS).

Procedure for Delisting Waters from the §303(d) List

The Department reviewed the final 2022 §303(d) list as the starting point for the development of the 2024 §303(d) list. All waters on the 2022 §303(d) listing were evaluated for appropriate inclusion on the 2024 §303(d) list as defined in 40 CFR 130.2(j).

Good cause for delisting of waters from the 2022 §303(d) list includes the following: 1) the most recent data and information indicate that water quality standards are being met (standards attainment), 2) a TMDL has been developed and approved, and 3) the analysis conducted for the 2022 §303(d) list contained errors (e.g., laboratory reporting error, QA/QC requirements not met, legal ruling). Any one or combination of these reasons may be used by the Department to delist waters.

Waters listed for “BIO” (biological impairment) on the 2022 §303(d) list have been removed for BIO if a pollutant responsible for the impairment has been identified. These waters remain on the 2024 §303(d) list for that pollutant and TMDLs will be developed for the pollutant of concern (not the biological impairment). Other waters have been removed from the list when biological data have shown full aquatic life use support despite other chemical and/or physical standards excursions.

Waters that appeared on the 2022 §303(d) list that do not meet the above justifications for delisting remain on the 2024 list of impaired waters. It is also important to note that no water can be delisted due to standard attainment unless there are recent data that have been considered during the relevant assessment window as previously described.

Procedure for Listing Waters on the §303(d) List

The Department has an extensive fixed ambient surface water monitoring network throughout the state with more than 240 sites. The SCDES monitoring effort also includes over 450 shellfish sanitation sites, over 100 aquatic macroinvertebrate sites, approximately 200 fish tissue sites, and over 100 beach monitoring sites. Since 2002, a set of probability-based, or “random” sampling sites has been added to the Department’s water quality monitoring strategy. The use of this sampling methodology enhances the ability to make statistically valid inferences about large watershed areas based on relatively few sampling sites. In collaboration with the USEPA, numerous random sites are incorporated in the Department’s monitoring program each year. SCDES’s total monitoring effort for the assessment used for this §303(d) list included data collected at over 1800 sites as described above. SCDES’s monitoring strategy is available online: <https://des.sc.gov/programs/bureau-water/how-scdes-measures-surface-water-quality>

The cyclical nature of the Department’s permitting, monitoring, and data analysis results in a dynamic §303(d) listing. As a result of increased monitoring locations, some waters have been added to the 2024 §303(d) list. As new waters are monitored, new impaired sites may be discovered which require listing. In compliance with water quality standards (SC Regulation 61-68), waters with standards excursions attributable solely to natural conditions are not included on South Carolina’s §303(d) list. South Carolina’s assessment methodology is detailed in Appendix H.

Sources of Data

For this listing cycle, the Department actively solicited data and information for the specific purpose of §303(d) listing. The Department has a standing data solicitation year round which is available online:

<https://des.sc.gov/programs/bureau-water/south-carolina-303d-list-impaired-waters-tmdl>

In addition, solicitation notices were directly emailed to institutions known to collect environmental data (e.g., research universities, power utilities, other state and federal resource agencies). A copy of the solicitation notice is provided in Appendix F. Traditionally multiple sources of information have been considered when compiling the South Carolina §303(d) list. The Department has reviewed an assemblage of sources of readily available data and information, including federal and state resource agencies, 319 project grantees, and electric utilities. SCDES also considered data from North Carolina and Georgia with common water bodies.

The following data sources were considered for the 2024 §303(d) listings:

SCDES

- Physical, chemical, and bacterial data from surface water monitoring sites
- Data collected at shellfish harvesting monitoring sites
- Fish tissue monitoring data
- Stream macroinvertebrate assessments
- Lake water quality assessment data (§314)
- Environmental Surveillance Oversight Program (Savannah River Site)
- State Nonpoint Source Management Plan (§319)
- Beach Monitoring Data
- Special studies

Other biological data

- South Carolina Department of Natural Resources

Other chemical and bacteriological data

- Santee Cooper Public Service Authority
- Outside data collected in accordance with a SCDES-approved Quality Assurance Project Plan (QAPP) for the purpose of §303(d) listing consideration.

The Department's Quality Assurance Management Plan (QAMP) has been approved by the USEPA as part of its requirements under Section 106 of the CWA. All data and information sources used for the 2024 §303(d) list were reviewed in accordance with the QAMP. All data and information used were readily accessible and met the Department's criteria for quality assurance.

Determination of Attainment of Classified Uses

Physical, chemical, and biological data were evaluated, as described in Appendix H, to determine if water quality met the criteria established to protect the State classified uses as promulgated in Regulation 61-68, Water Classifications & Standards. These regulations are subject to a triennial

review as required in section 303 of the Clean Water Act. To determine the appropriate classified uses and water quality criteria for specific waters and locations, refer to Regulation 61-69, Classified Waters, in conjunction with Regulation 61-68: <https://des.sc.gov/programs/bureau-water/water-regulations-standards>

Most data were assessed based on a five-year assessment period. Metals data for aquatic life use support and fecal coliform data for shellfish harvesting use support were assessed based on a three-year assessment period. Trend analysis was considered using up to 15 years of data. Less current data may still be the basis for listing previously listed sites where no new data was collected.

The use attainment decision process follows the basic approach set forth in the USEPA guidance for the preparation of The State of South Carolina's 2024 Integrated Report Part II: *Section §305(b) Assessment and Reporting*.

Waters of Concern

The Department may identify waterbodies that demonstrate degradation or are threatened for non-attainment of classified uses through the assessment methodology. In such cases, SCDES does not place the waterbodies on the §303(d) list of impaired waters but will continue to evaluate these as “Waters of Concern” through the current listing cycle. A final decision regarding §303(d) list consideration will occur during a subsequent listing cycle. Waters of concern for 2024 and updates on previous waters of concern are included in Appendix B.

TMDL Development

The Integrated Report Part I: Listing of Impaired Waters serves to identify those sites that need additional management actions to meet water quality standards. Total Maximum Daily Load (TMDL) development is one way in which the Clean Water Act §303(d) was intended to promote these management actions. The Clean Water Act requires TMDLs for all impaired waters included on the §303(d) List. TMDLs or alternative restoration plans will be developed pursuant to the USEPA guidance.

A TMDL is a calculation of the maximum amount of a specific pollutant that a waterbody can receive and still meet water quality standards. It is the sum of the allowable loads of a given pollutant from all contributing point and nonpoint sources. It also incorporates a margin of safety and consideration of seasonal variation. For impaired waters, the TMDL document specifies the level of pollutant reductions needed for waterbody use attainment. In cooperation with the USEPA Region 4, SCDES Bureau of Water has developed and EPA has approved over 470 TMDLs (see Appendix D). An up to date list of approved TMDL documents can be found on SCDES's TMDL webpage:

<https://des.sc.gov/programs/bureau-water/south-carolina-303d-list-impaired-waters-tmdl>

These approved TMDLs have been incorporated into the Department's Continuing Planning Process in accordance with Section 303(e) of the Clean Water Act. TMDL development is ongoing. Prioritizing impairments for TMDL development is necessary to focus limited technical and monetary resources. This is reflected in the “Priority Rank” column of the list.

Waters and impairments that are currently identified for TMDLs or alternative restoration plan development during 2024 through 2026 will be reported to the USEPA for national tracking purposes and are listed in Appendix E. TMDLs or alternative restoration plans for other pollutants or other waters may be initiated as needed and as resources allow. Notification of commencement for all TMDLs is provided on the SCDES website:

<https://des.sc.gov/programs/bureau-water/commencement-tmdl>

Priority Ranking

In accordance with the USEPA IR guidance, priority rankings are established for development of TMDLs or alternative restoration plans 2-13 years after a site is listed as impaired by each pollutant. For the 2024 §303(d) listing cycle, each site/pollutant combination was assigned a priority ranking in one of three categories. Target dates are subject to change, based on the severity of pollution, designated use, the availability of additional site-specific information, available resources, or other factors the Department deems appropriate for scheduling TMDL or alternative restoration plan development. If the water quality standard demonstrates attainment for the pollutant of concern after initial listing, a TMDL or alternative restoration plan will not be required for the site; however, if the site is located within an ongoing priority waterbody or watershed area, then it may remain on the priority list as a protection priority. Priority ranking will be reviewed during each IR (§303(d) listing) cycle.

Priority Rank Categories

- 1) **Current Priorities** are those site/pollutant combinations being addressed by TMDL or alternative restoration plans being developed during the 2024 - 2026 timeframe.
- 2) **Near-Term Priorities** are those site/pollutant combinations that will be addressed by TMDL or alternative restoration plans being developed during the 2026 - 2028 timeframe.
- 3) **Long-Term Priorities** are those site/pollutant combinations being addressed by TMDL or alternative restoration plans being developed after 2028.

In the list of impaired waters, all pollutants are assigned a priority rank. There may be more than one pollutant for a sampling site. If all pollutants are assigned the same priority, then only the appropriate rank number is found in the Priority Rank column. If the pollutants have different priority ranks, then this is noted in the Priority Rank column.

In addition to the priorities included in the list of impaired waters, a list of impaired sites prioritized for restoration was developed as part of EPA's Vision 2.0 for the §303(d) program. This list will be used to guide the Department's efforts over the next two years. The initial Vision framework that began in 2012 concluded at the end of fiscal year (FY) 2023. In accordance with EPA's new 2022-2032 Vision for the Clean Water Act §303(d) Program, SCDES has also developed a new long-term planning framework to guide our TMDL prioritization process over the next decade. This framework document is included in Appendix E along with the list of WQM site/pollutant combinations that are prioritized for TMDL development in the short-term as part of Vision 2.0.

TMDL Implementation

The SCDES §319 Grant Program may provide funding for implementation of the nonpoint source component of approved TMDLs. Periodically, requests for proposals are made for projects that will implement the nonpoint source components of existing TMDLs or other projects targeting non-point sources outside of TMDL areas. Interested persons may send a message to npsgrants@des.sc.gov to be notified of grant opportunities.

There are currently 14 active 319 grant funded projects underway in the state. Implementation of TMDLs involving point sources is occurring through departmental NPDES permitting mechanisms. More information on South Carolina's implementation plans for nonpoint sources is available here:

<https://des.sc.gov/programs/bureau-water/watersheds-program/nonpoint-source-program/section-319-grant>

Guide to the List of Impaired Waters

Waters are listed by point locations; however, the impairment is considered to extend for some distance upstream and/or downstream of the point location listed. The extent of the impairment of the waters is determined during TMDL development and implementation. The column headings included on the South Carolina §303(d) lists of impaired waters refer to the following:

BASIN One of eight major basins contained in the State

HUC 12 12-digit Hydrologic Unit Code, a sub-basin unit in which the water body is located

DESCRIPTION Name and brief description of the location of the impaired waters

SITE The Department's site code where samples were collected

COUNTY The county in which site is located

IMPAIRED USE The use that is not supported

Aquatic Life Use:	AL
Fish Consumption:	FISH
Recreational Use (Swimming):	REC
Shellfish Harvesting:	SHELLFISH

CAUSE(S) Pollutant(s) that resulted in impaired classified use. The parameters are denoted as follows:

Ammonia nitrogen: NH3	Dissolved Oxygen: DO
Cadmium: CD	Enterococci: ENTERO
Chlorophyll A: CHLA	Escherichia coli: ECOLI
Chromium: CR	Fecal Coliform Bacteria: FC
Copper: CU	Hydrogen Ion Concentration: PH

Lead: PB

Macroinvertebrate: BIO

Mercury in Water Column: HG

Mercury in Fish Tissue: HGF

Nickel: NI

Polychlorinated Biphenyls in Fish Tissue: PCB

Total Nitrogen: TN

Total Phosphorus: TP

Turbidity: TURBIDITY

Zinc: ZN

PRIORITY RANK TMDL priority ranking for each cause

2024 SC 303(d) List of Impaired Waters

BASIN	HUC 12	COUNTY	SITE	DESCRIPTION	IMPAIRED USE	CAUSE	PRIORITY RANKING
BROAD	030501051002	SPARTANBURG	RS-04376	LITTLE THICKETTY CREEK AT S-42-307 1.2 MI NE OF COWPENS	AL	BIO	3
BROAD	030501051004	CHEROKEE	B-062	THICKETTY CK AT SC 211 2 MI AB JCT WITH BROAD RVR	AL	CU, PB, TURB	3
BROAD	030501051004	CHEROKEE	RS-01028	THICKETTY CREEK AT RD SR 11-104 BIG PINE HUNT CLUB; 9 M E OF PACOLET	AL	PB, PH, TURB	3
BROAD	030501051101	YORK	B-325	CLARK FORK INTO CRAWFORD LK ON UN# RD NEAR SC 161 AND 705-KINGS MT	AL	BIO	3
BROAD	030501051102	YORK	B-739	BULLOCKS CRK. AT SR 40	AL	BIO	3
BROAD	030501051102	YORK	RS-19500	SILVER CREEK AT S-46-996 KING ROAD	AL	BIO	3
BROAD	030501051203	SPARTANBURG	RS-03514	OBED CREEK AT UNNUMBERED CHRISTOPHER ROAD OFF SC 11	AL	BIO	3
BROAD	030501051301	SPARTANBURG	B-104	SPIVEY CRK. AT SR 209	AL	BIO	3
BROAD	030501051401	SPARTANBURG	B-221	LAWSON'S FK CK AT S-42-40 BL INMAN MILL EFF	AL	BIO	3
BROAD	030501051401	SPARTANBURG	B-531	MEADOW CRK. AT SR 56	AL	BIO	3
BROAD	030501051504	SPARTANBURG	B-191	POTTER BR ON RD 30 BL OUTFALL FROM HOUSING PROJ COWPENS	AL	DO	3
BROAD	030501051505	UNION	B-780	MILL CREEK AT SR 73	AL	BIO	3
BROAD	030501051601	CHEROKEE	B-042	BROAD RVR AT SC 18 4 MI NE GAFFNEY	AL	TURB	3
BROAD	030501051602	CHEROKEE	B-679	CHEROKEE CREEK AT SC 329	AL	BIO	3
BROAD	030501051602	CHEROKEE	RL-01029	LAKE WHELCHER 2.7 M N OF GAFFNEY	AL	CHLA	3
BROAD	030501051602	CHEROKEE	RL-19150	LAKE WHELCHER 670M ENE OF BOAT LANDING ON WESTERN SIDE OF LAKE	AL	PH	3
BROAD	030501051603	CHEROKEE	B-100	PEOPLES CK AT S-11-50 6 MI E OF GAFFNEY	AL	BIO	3
BROAD	030501051604	CHEROKEE	B-044	BROAD RVR AT SC 211 12 MI SE OF GAFFNEY	AL	TURB	3
BROAD	030501060102	YORK	B-086	ROSS BR TO TURKEY CK AT SC 49 SW OF YORK	AL	TURB	3
BROAD	030501060102	YORK	RS-05562	TURKEY CREEK AT S-46-41 5.3 MI SW YORK	AL	BIO	3
BROAD	030501060202	CHESTER	B-074	DRY FORK AT S-12-304 2 MI SW OF CHESTER	AL	BIO	3

2024 SC 303(d) List of Impaired Waters

BASIN	HUC 12	COUNTY	SITE	DESCRIPTION	IMPAIRED USE	CAUSE	PRIORITY RANKING
BROAD	030501060202	CHESTER	RL-06438	LAKE AT CHESTER STATE PARK 0.8 MI SE OF ENTRANCE	AL	CHLA, PH, TURB	3
BROAD	030501060202	CHESTER	RL-06468	CHESTER SATE PARK LAKE 2.5 MI SW OF CHESTER	AL	CHLA, TURB	3
BROAD	030501060302	UNION	B-155	BROWNS CK AT S-44-86; 8 MI E OF UNION	AL	BIO	3
BROAD	030501060302	UNION	B-243	TRIB TO MENG CK AT CLVT ON S-44-384 3 MI E OF UNION	AL	PH	3
BROAD	030501060303	UNION	B-344	LAKE JOHN D. LONG IN FOREBAY NEAR DAM	AL	PH	3
BROAD	030501060305	CHESTER	B-046	BROAD RVR AT SC 72/215/121 3 MI E OF CARLISLE	AL	TURB	3
BROAD	030501060401	FAIRFIELD	B-143	BEAVER CR. @ SR 95	AL	BIO	3
BROAD	030501060401	FAIRFIELD	RS-04527	MCCLURES CREEK AT SC-215 6.7 MI SE OF CARLISLE	AL	BIO	3
BROAD	030501060402	NEWBERRY	B-151	HELLERS CRK. AT SR 97	AL	BIO	3
BROAD	030501060403	FAIRFIELD	B-327	MONTICELLO LK-LOWER IMPOUNDMENT BETWEEN LARGE ISLANDS	AL	PH	1
BROAD	030501060403	FAIRFIELD	RL-04370	MONTICELLO LAKE 1.7 MI NW OF MONTICELLO	AL	PH	1
BROAD	030501060403	FAIRFIELD	RL-04374	MONTICELLO LAKE 3.5 MI N OF JENKINSVILLE	AL	PH	1
BROAD	030501060403	FAIRFIELD	RL-13089	MONTICELLO RESERVOIR APPROX 0.8 MI SW OF LAKE MONTICELLO EAST LANDING	AL	PH	1
BROAD	030501060403	FAIRFIELD	RL-15009	MONTICELLO RESERVOIR 1.04 MILES SSE OF LAKE MONTICELLO WEST LANDING	AL	PH	1
BROAD	030501060403	FAIRFIELD	RL-17067	LAKE MONTICELLO JUST OFF ISLAND JUNCTION OF BERMS/ROADS	AL	PH	1
BROAD	030501060403	FAIRFIELD	RL-19170	MONTICELLO RESERVOIR IN COVE LOCATED HALF WAY BETWEEN ENDS OF LIGHTED LANE AND FIRESIDE DRIVE	AL	PH	1
BROAD	030501060403	FAIRFIELD	RL-22001	MONTICELLO RESERVOIR 1.3 MILES SOUTH OF DAM	AL	PH	1
BROAD	030501060404	NEWBERRY	B-831	CANNON CREEK AT OXNER ROAD	AL	BIO	3
BROAD	030501060406	FAIRFIELD	B-047	BROAD RVR AT SC 34 14 MI NE OF NEWBERRY	AL	TURB	3
BROAD	030501060406	NEWBERRY	B-346	PARR RESERVOIR 4.8 KM N OF DAM; UPSTREAM MONTICELLO RESERVOIR	AL	TP	1
BROAD	030501060406	FAIRFIELD	RL-12049	PARR RESERVOIR APPROX 0.7 MI NNW OF B-346 AND APPROX 0.9 MI SE OF MOUTH OF HELLERS CREEK	AL	TP	1

2024 SC 303(d) List of Impaired Waters

BASIN	HUC 12	COUNTY	SITE	DESCRIPTION	IMPAIRED USE	CAUSE	PRIORITY RANKING
BROAD	030501060406	NEWBERRY	RL-16047	PARR RESERVOIR APPROX 0.25 MI ENE OF THE END OF MAYER WINDMILL DRIVE	AL	TP	1
BROAD	030501060504	FAIRFIELD	B-077	WINNSBORO BR BELOW PLANT OUTFALL	AL	CU	3
BROAD	030501060504	FAIRFIELD	B-102	JACKSON CK AT S-20-54; 5 MI W OF WINNSBORO	AL	BIO	3
BROAD	030501060507	RICHLAND	B-350	LITTLE RVR AT SC 215; 1.5 MI NE OF CONFLUENCE WITH BROAD RVR	AL	TURB	3
BROAD	030501060701	NEWBERRY	B-800	CRIMS CRK. AT SC 213	AL	BIO	3
BROAD	030501060702	RICHLAND	B-801	WATEREE CRK. AT SR 698	AL	BIO	3
BROAD	030501060703	FAIRFIELD	B-236	BROAD RVR AT SO. RR TRESTLE; 0.5 MI DS OF SC 213	AL	CU	3
BROAD	030501060706	RICHLAND	RS-22069	UNNAMED TRIB TO ROBERTS BRANCH WESTMORELAND RD; CULVERT RUNNING UNDER ROAD	AL	PH	3
BROAD	030501060707	RICHLAND	B-081	CRANE CREEK AT US 321	AL	BIO	3
BROAD	030501060707	RICHLAND	B-316	CRANE CK AT S-40-43 UNDER I-20 - N COLA	AL	DO	3
BROAD	030501060708	RICHLAND	B-280	SMITH BR AT N MAIN ST -US 21- IN COLA	AL	BIO	3
BROAD	030501060708	RICHLAND	B-281	SMITH BRANCH DOWNSTREAM OF EARLEWOOD PARK	AL	BIO	3
BROAD	030501070102	SPARTANBURG	B-784	BEAVERDAM CRK. AT SC 357	AL	BIO	3
BROAD	030501070201	SPARTANBURG	B-219	N TYGER RVR AT US 29 7.2 MI W OF SPARTANBURG	AL	BIO	3
BROAD	030501070203	SPARTANBURG	B-018A	NORTH TYGER RVR AT S-42-231; 11 MI S OF SPARTANBURG	AL	TURB	3
BROAD	030501070203	SPARTANBURG	B-829	UNNAMED TRIB TO TIMMS CREEKFIRST TRIB ENTERING TIMM CREEK DOWNSTREAM OF MONTGOMERY POND.	AL	BIO	3
BROAD	030501070203	SPARTANBURG	B-830	TIMM CREEK100 METERS UPSTREAM OF FELT RD.	AL	BIO	3
BROAD	030501070303	SPARTANBURG	B-005A	SOUTH TYGER RIVER AT 293	AL	BIO	3
BROAD	030501070305	SPARTANBURG	B-833	UNNAMED TRIB TO SOUTH TYGER RIVER ROGERS MILL SUBDIVISION, DOWNSTREAM OF THE 2ND STORMWATER DISCHARG	AL	BIO	3
BROAD	030501070401	SPARTANBURG	B-321	TRIB TO FAIRFOREST CK 200 FT BL S-42-65	AL	PH, NI	3
BROAD	030501070401	SPARTANBURG	RS-22067	UNNAMED TRIB TO FAIRFOREST CREEK ON PRINCE HALL LANE	AL	BIO	3

2024 SC 303(d) List of Impaired Waters

BASIN	HUC 12	COUNTY	SITE	DESCRIPTION	IMPAIRED USE	CAUSE	PRIORITY RANKING
BROAD	030501070402	SPARTANBURG	B-021	FAIRFOREST CK AT SC 56	AL	BIO	3
BROAD	030501070402	SPARTANBURG	CL-035	LAKE JOHNSON AT SPILLWAY AT S-42-359	AL	CHLA, DO, PH, TP	3
BROAD	030501070404	UNION	B-779	SUGAR CREEK AT SR 52	AL	BIO	3
BROAD	030501070405	UNION	RS-14210	FAIRFOREST CREEK AT S-44-279 GIST BRIDGE RD	AL	PH, TURB	3
BROAD	030501070406	UNION	B-067A	TOSCHS CK AT S-44-75 2 MI SW OF UNION	AL	BIO	3
BROAD	030501070406	UNION	RS-13114	BRIDGE OVER MORRIS BRANCH AT S-44-163 -DEEP WATER ROAD	AL	PB	3
BROAD	030501070504	UNION	B-810	TYGER RIVER AT ROSE HILL BOAT RAMP OFF S-44-16 SARDIS ROAD. SAMPLE FROM BANK.	AL	TURB	3
BROAD	030501070505	UNION	B-287	TINKER CK AT UN# CO RD 1.7 MI SSE OF UNION	AL	PH, TURB	3
BROAD	030501070506	UNION	B-777	CANE CRK. AT SR 359	AL	BIO	3
BROAD	030501070506	UNION	RS-20546	CANE CREEK AT CARLISLE WHITMIRE HWY/ SC 72/SC 121 BRIDGE	AL, REC	TURB, ECOLI	3
BROAD	030501070507	UNION	B-349	TYGER RVR AT S-44-35 3.5 MI S OF CARLISLE	AL, REC	TURB, ECOLI	3
BROAD	030501080101	GREENVILLE	B-795	BUCKHORN CRK. AT SR 562	AL	BIO	3
BROAD	030501080101	GREENVILLE	B-797	ENOREE R. AT PINE LOG FORD RD.; 2ND CROSSING ABOVE SC 253 BRIDGE	AL	BIO	3
BROAD	030501080101	GREENVILLE	BE-001	ENOREE RVR AT UNNUM RD W US 25 N TRAVELERS REST	AL	ZN	3
BROAD	030501080101	GREENVILLE	BE-008	MOUNTAIN CRK. AT SR 279	AL	BIO	3
BROAD	030501080102	GREENVILLE	B-192	PRINCESS CREEK AT SUBER MILL RD; SECOND RD S OF US 29 OFF S-23-540	AL	BIO	3
BROAD	030501080102	GREENVILLE	BE-007	ROCKY CK AT BRDG IN BATESVILLE 1 MI AB JCT WITH ENOREE	AL	BIO	3
BROAD	030501080102	GREENVILLE	BE-009	BRUSHY CK AT S-23-164	AL	BIO	3
BROAD	030501080102	GREENVILLE	BE-035	BRUSHY CK AT HOWELL RD -S-23-273/335- APPROX 5 MI NE OF GREENVILLE -BIO B-798	AL	BIO	3
BROAD	030501080103	GREENVILLE	B-241	GILDER CK AT S-23-142 2.75 MI ENE OF MAULDIN	AL	TURB	3
BROAD	030501080103	GREENVILLE	B-793	HORSE PEN CRK. AT SR 145	AL	BIO	3

2024 SC 303(d) List of Impaired Waters

BASIN	HUC 12	COUNTY	SITE	DESCRIPTION	IMPAIRED USE	CAUSE	PRIORITY RANKING
BROAD	030501080103	GREENVILLE	BE-020	GILDER CK AT S-23-143 1/4 MI AB JCT WITH ENOREE RVR	AL	BIO	3
BROAD	030501080104	GREENVILLE	BE-017	ENOREE RVR AT SC 296; 7.5 MI NE OF MAULDIN	AL	BIO	3
BROAD	030501080105	LAURENS	B-097	DURBIN CREEK AT SC 418	AL	TURB	3
BROAD	030501080106	LAURENS	B-040	ENOREE RVR AT S-30-112	AL	TURB	3
BROAD	030501080106	LAURENS	BE-018	ENOREE RVR AT S-30-75	AL	TURB	3
BROAD	030501080106	LAURENS	RS-20541	ENOREE RIVER AT HARRIS BRIDGE RD S-30-263/S-42-202 AT COUNTY BOUNDARIES CURRENT USGS STATION	AL	TURB	3
BROAD	030501080201	LAURENS	B-246	BEAVERDAM CK AT S-30-97; 7 MI NE OF GRAY COURT	AL	BIO	3
BROAD	030501080201	LAURENS	RS-05566	BEAVERDAM CREEK AT S-30-399 10 MI N OF LAURENS	AL	BIO	3
BROAD	030501080202	LAURENS	B-150	WARRIOR CK AT US 221; 8 MI NNE OF LAURENS	AL	DO, PH	3
BROAD	030501080202	LAURENS	B-718	WARRIOR CR. @ SR 40	AL	BIO	3
BROAD	030501080202	LAURENS	RS-22094	UNNAMED TRIB TO WARRIOR CREEK LINCOLN ROAD	AL	BIO	3
BROAD	030501080206	NEWBERRY	B-053	ENOREE RVR AT SC 72; 121; AND US 176; 1 MI NE WHITMIRE	AL	TURB	3
BROAD	030501080303	NEWBERRY	B-072	DUNCAN CK AT US 176 1.5 MI SE OF WHITMIRE	AL	TURB	3
BROAD	030501080403	NEWBERRY	B-071	INDIAN CRK. AT US 176	AL	BIO	3
BROAD	030501080403	NEWBERRY	B-352	INDIAN CREEK AT MONUMENT ROAD OFF S-36-36	AL	TURB	3
CATAWBA	030501011504	YORK	RS-06020	BEAVERDAM CREEK AT BRIDGE ON S-46-64 3.2 MI ENE OF CLOVER	AL	BIO	3
CATAWBA	030501011505	YORK	CW-197	LAKE WYLIE AB MILL CK ARM AT END OF S-46-557	FISH	PCB	3
CATAWBA	030501011505	YORK	CW-253	BRIDGE OVER CROWDERS CREEK AT S-46-152 -RIDDLE MILL ROAD	REC	ECOLI	3
CATAWBA	030501011505	YORK	RS-19484	SOUTH FORK CROWDERS CREEK AT S-46-148 LLOYD WHITE ROAD	AL	PH	3
CATAWBA	030501011506	YORK	CW-201	LK WYLIE N LAKEWOODS S/D AT EBENEZER ACCESS	AL, FISH	PCB, PH	3
CATAWBA	030501011507	YORK	RS-15232	LITTLE ALLISON CREEK AT S-46-815; HARPER ROAD	REC	ECOLI	3

2024 SC 303(d) List of Impaired Waters

BASIN	HUC 12	COUNTY	SITE	DESCRIPTION	IMPAIRED USE	CAUSE	PRIORITY RANKING
CATAWBA	030501011508	YORK	CW-230	LAKE WYLIE AT DAM; UNDER POWERLINES	AL	PH	3
CATAWBA	030501011508	YORK	RL-13088	TORRENCE BRANCH ARM OF LAKE WYLIE EVEN WITH CUL-DE-SAC AT END OF WTER TRACE DR	REC	ECOLI	3
CATAWBA	030501030103	YORK	CW-246	SUGAR CK US OF CONFLUENCE W/ MCALPINE CK	AL	BIO	3
CATAWBA	030501030107	LANCASTER	CW-064	MCALPINE CK AT S-29-64	AL, REC	BIO, ECOLI	ECOLI 1; BIO 3
CATAWBA	030501030108	YORK	CW-681	STEEL CR. AT US BY-PASS 21	AL	PH	3
CATAWBA	030501030109	LANCASTER	CW-013	SUGAR CK AT SC 160 E OF FORT MILL	AL	BIO	3
CATAWBA	030501030109	LANCASTER	CW-036	SUGAR CREEK AT S-46-36	AL, REC	TURB, ECOLI	ECOLI 1; TURB 3
CATAWBA	030501030203	LANCASTER	RS-17352	SIXMILE CREEK AT S-29-65; SHELLY MULLIS ROAD	AL	TURB	3
CATAWBA	030501030204	LANCASTER	CW-083	TWELVEMILE CK AT S-29-55 0.3 MI NW OF VAN WYCK	AL	TURB	3
CATAWBA	030501030302	LANCASTER	CW-185	CANE CK AT SC 200 5 MI NNE OF LANCASTER	AL	DO	3
CATAWBA	030501030304	LANCASTER	RS-05403	HANNAHS CREEK AT S-29-376 3.4 MI E OF LANCASTER	AL	DO	3
CATAWBA	030501030304	LANCASTER	RS-07043	GILLS CK AT S-29-36 4.5 MI ENE OF LANCASTER	AL	DO	3
CATAWBA	030501030305	LANCASTER	CW-017	CANE CK AT S-29-50	AL	DO, TURB	3
CATAWBA	030501030305	LANCASTER	CW-210	CANE CR. AT SC 9 BYPASS	AL	PH	3
CATAWBA	030501030305	LANCASTER	CW-232	RUM CK AT S-29-187	AL	DO	3
CATAWBA	030501030401	YORK	CW-006	WILDCAT CK AT S-46-650	AL	DO	3
CATAWBA	030501030401	YORK	CW-096	WILDCAT CK AT S-46-998 9 MI ENE OF MCCONNELLS	AL	TURB	3
CATAWBA	030501030401	YORK	CW-212	TOOLS FORK AT S-46-195 7 MI NW OF ROCK HILL	AL	TURB	3
CATAWBA	030501030401	YORK	CW-650	WILDCAT CR. @ ROBERTSON RD.	AL	BIO	3
CATAWBA	030501030402	YORK	CW-005	FISHING CK AT S-46-347 DS YORK WWTP	AL	BIO	3
CATAWBA	030501030402	YORK	CW-029	FISHING CK AT SC 49 NE YORK	AL	DO	3

2024 SC 303(d) List of Impaired Waters

BASIN	HUC 12	COUNTY	SITE	DESCRIPTION	IMPAIRED USE	CAUSE	PRIORITY RANKING
CATAWBA	030501030402	YORK	CW-225	FISHING CREEK AT S-46-503	AL	BIO	3
CATAWBA	030501030403	YORK	CW-697	STONEY FORK CRK. AT SC 121 AND 72	AL	BIO	3
CATAWBA	030501030404	CHESTER	CL-021	LAKE OLIPHANT; FOREBAY EQUIDISTANT FROM DAM AND SHORELINES	AL	PH, TP	3
CATAWBA	030501030404	YORK	RS-15284	CONRAD CREEK AT S-46-1273 HAWLEY ROAD	AL	DO, PH	3
CATAWBA	030501030405	CHESTER	RS-19476	SOUTH FORK OF FISHING CREEK AT S-12-192 HARVEY NEELY ROAD	AL	DO	3
CATAWBA	030501030406	CHESTER	CW-007	SOUTH FORK OF FISHING CRK. AT SR 50	AL	BIO	3
CATAWBA	030501030407	YORK	CW-224	FISHING CREEK AT S-46-163	AL	BIO	3
CATAWBA	030501030407	YORK	CW-654	FISHING CR. AT SR 655	AL	BIO	3
CATAWBA	030501030407	YORK	CW-695	TAYLORS CRK. AT SR 735	AL	BIO	3
CATAWBA	030501030408	CHESTER	RS-18416	TINKER CREEK AT WESTBROOK ROAD S-12-70	AL	BIO	3
CATAWBA	030501030410	CHESTER	RS-13152	DAIRY BRANCH AT DEER BRANCH RD OFF US 21	REC	ECOLI	3
CATAWBA	030501030502	CHESTER	RS-21053	MELTON BRANCHBRIDGE ON OLD RICHBURG RD	AL	TURB	3
CATAWBA	030501030503	CHESTER	CW-691	BEAVER DAM CRK. AT SR 555	AL	BIO	3
CATAWBA	030501030503	CHESTER	RS-06171	BEAVERDAM CREEK AT BRIDGE ON S-12-198 3.5 MI NW OF GREAT FALLS	AL	BIO	3
CATAWBA	030501030504	CHESTER	CW-069	LITTLE ROCKY CREEK AT S-12-52; ROSS DYE ROAD	AL	TURB	3
CATAWBA	030501030504	CHESTER	RS-18396	LITTLE ROCKY CREEK AT OLD CATHOLIC CHURCH ROAD S-12-355 NORTH OF STEELE ROAD	AL	TURB	3
CATAWBA	030501030504	CHESTER	RS-21037	BELL CREEK BRIDGE ON DAWKENSVILLE RD	AL	TURB	3
CATAWBA	030501030505	CHESTER	CW-175	CEDAR CK RESERVOIR/ROCKY CK AT S-12-141 SE OF GREAT FALLS	AL	DO, TN, TP	TN, TP 1; DO 3
CATAWBA	030501030505	CHESTER	CW-236	ROCKY CK AT S-12-138	AL	TURB	3
CATAWBA	030501030505	CHESTER	RS-14216	ROCKY CREEK AT SC 901; MOUNTAIN GAP RD	AL	TURB	3
CATAWBA	030501030601	YORK	LCT-02	BIG DUTCHMAN CREEK AT S-46-195 MT GALLANT ROAD	REC	ECOLI	3

2024 SC 303(d) List of Impaired Waters

BASIN	HUC 12	COUNTY	SITE	DESCRIPTION	IMPAIRED USE	CAUSE	PRIORITY RANKING
CATAWBA	030501030603	LANCASTER	RS-21025	WAXHAW CREEK BRIDGE ON OLD HICKORY RD	AL	TURB	3
CATAWBA	030501030604	LANCASTER	CW-041	CATAWBA RVR AT SC 5 AB BOWATER	REC	ECOLI	3
CATAWBA	030501030604	CHESTER	RS-03511	GREENE CREEK AT S-12-465 8.2 MI N OF FORT LAWN	AL, REC	BIO, ECOLI	3
CATAWBA	030501030604	YORK	RS-06176	SIXMILE CREEK AT BRIDGE ON S-46-691 2.6 MI NE OF RODDEY	AL	BIO	3
CATAWBA	030501030606	CHESTER	CW-016	CATAWBA RVR AT SC 9 AT FT LAWN	FISH, REC	PCB, ECOLI	3
CATAWBA	030501030606	CHESTER	CW-016F	FISHING CK RES 2 MI BL CANE CREEK	AL, REC	TN, TP, ECOLI	TN, TP 1; ECOLI 3
CATAWBA	030501030606	LANCASTER	CW-033	CEDAR CK RESERVOIR 100 M N OF DAM	AL, FISH, REC	PCB, TP, ECOLI	TP 1; ECOLI, PCB 3
CATAWBA	030501030606	CHESTER	CW-057	FISHING CK RES 75 FT AB DAM NR GREAT FALLS	AL, FISH, REC	PCB, PH, TP, ECOLI	PH, TP 1; ECOLI, PCB 3
CATAWBA	030501030606	CHESTER	CW-133	FISHING CREEK RES. NEAR CANE CR. LANDING	FISH	PCB	3
CATAWBA	030501030606	CHESTER	CW-174	CEDAR CK RESERVOIR AT UNIMP RD AB JCT WITH ROCKY CK	AL	TP, TURB	TP 1; TURB 3
CATAWBA	030501030606	CHESTER	LCR-01	UPPER FISHING CREEK RESERVOIR	AL	TP	1
CATAWBA	030501030606	LANCASTER	LCR-04	FISHING CK RES MIDLAKE OFF BEAR CK ARM	AL	PH	1
CATAWBA	030501030606	LANCASTER	LCR-05	BEAR CREEK ARM OF FISHING CREEK LAKE	AL	PH	1
CATAWBA	030501030606	LANCASTER	RL-01007	CEDAR CK RES 2.15 M SE OF GREAT FALLS	AL	TP	1
CATAWBA	030501030606	CHESTER	RL-02319	CEDAR CK RES FROM W OF BIG ISL 7 MI BELOW ROCKY CK CONFL	AL, REC	TP, TURB, ECOLI	TP 1; TURB, ECOLI 3
CATAWBA	030501030606	LANCASTER	RL-02452	CEDAR CK RES 0.15 MI SE OF S TIP PICKETT ISLAND	AL	TP	1
CATAWBA	030501030606	CHESTER	RL-03332	GREAT FALLS RESERVOIR 0.9 MI NE OF GREAT FALLS	AL	TN, TP, TURB	TN, TP 1; TURB 3
CATAWBA	030501030606	CHESTER	RL-03351	GREAT FALLS RESERVOIR 0.3 MI NE OF DAM AND W OF BIG ISLAND	AL	CU, TP, TURB	TP 1; CU, TURB 3
CATAWBA	030501030606	CHESTER	RL-03353	CEDAR CREEK RESERVOIR 1.9 MI SE OF GREAT FALLS AND E OF BIG ISLAND	AL	TP, TURB	TP 1; TURB 3
CATAWBA	030501030606	CHESTER	RL-03458	GREAT FALLS RESERVOIR 1 MI NE OF GREAT FALLS	AL	TP, TURB	TP; TURB 3
CATAWBA	030501030606	LANCASTER	RL-04375	CEDAR CREEK RESERVOIR 2.2 MI SE OF GREAT FALLS SE OF BOWDEN ISLAND	AL	TP	1

2024 SC 303(d) List of Impaired Waters

BASIN	HUC 12	COUNTY	SITE	DESCRIPTION	IMPAIRED USE	CAUSE	PRIORITY RANKING
CATAWBA	030501030606	CHESTER	RL-04379	CEDAR CREEK RESERVOIR 1.25 MI ESE OF GREAT FALLS NW OF HILL ISLAND	AL	TP	1
CATAWBA	030501030606	CHESTER	RL-05391	CEDAR CREEK RESERVOIR 0.42 MI NNW OF S-29-405 ON LANCASTER CHESTER COUNTY LINE	AL	TP	1
CATAWBA	030501030606	CHESTER	RL-05414	GREAT FALLS RESERVOIR 1 MI EAST OF JUNCTION OF SC 99 AND US 21	AL	TP	1
CATAWBA	030501030606	FAIRFIELD	RL-05416	CEDAR CREEK RESERVOIR DEBUTARY CREEK BRANCH 0.4 MI E OF DEBUTARY CREEK AND S-20-268	AL	TP	1
CATAWBA	030501030606	CHESTER	RL-06429	GREAT FALLS RESERVOIR 1.2 MI SE OF GREAT FALLS W OF BIG ISLAND	AL	TP	1
CATAWBA	030501030606	CHESTER	RL-06431	CEDAR CREEK RESEVOIR 1.6 MI SE OF GREAT FALLS E OF BIG ISLAND	AL	TP	1
CATAWBA	030501030606	CHESTER	RL-06443	CEDAR CREEK RESEVOIR 2.3 MI SE OF GREAT FALLS S OF PICKET ISLAND	AL	PH	1
CATAWBA	030501030606	CHESTER	RL-08046	CEDAR CREEK RESERVOIR 0.27 MI SE OF S-12-141BELOW TAILRACE FROM GREAT FALLS DAM	AL	TN, TP	1
CATAWBA	030501030606	CHESTER	RL-08062	GREAT FALLS RESERVOIR 0.9 MI E OF NITROLEE W SIDE OF CUT BTWN 2 ISLANDS	AL	TN, TP	1
CATAWBA	030501030606	FAIRFIELD	RL-09094	CEDAR CREEK RESERVOIR 0.15 MILES SOUTHWEST OF THE DEBUTARY BOAT LANDING	AL	TP	1
CATAWBA	030501030606	LANCASTER	RL-10102	LAKE; CEDAR CK RESERVOIR 2.60MI SSE OF JCT OF US 21 AND SC-97 ON EAST SIDE OF GREAT FALL RESERVOIR	AL	TP	1
CATAWBA	030501030606	CHESTER	RL-10106	GREAT FALL RESERVOIR 155M SE OF JCT OF US 21 AND SC-97 ON WEST SIDE OF GREAT FALL RESERVOIR	AL	TN, TP	1
CATAWBA	030501030606	CHESTER	RL-11117	GREAT FALLS RESERVOIR 40 YARDS FROM DAM AND 70 YARDS WEST OF SHORE OF POINT	AL	DO, TN, TP	TN; TP 1, DO 3
CATAWBA	030501030606	CHESTER	RL-11119	GREAT FALLS RESERVOIR 1.0 MILES SOUTH OF SC 97 IN THE MIDDLE OF THE RESERVOIR.	AL	TN, TP	1
CATAWBA	030501030606	CHESTER	RL-13072	FISHING CREEK RESERVOIR APPROX MID-LAKE APPROX 1 MI N OF CANE CREEK LANDING	AL	TN, TP	1
CATAWBA	030501030606	CHESTER	RL-13134	GREAT FALLS RESERVOIR NEAR BIG ISLAND SHORELINE ACROSS FROM END OF RIVER ST	AL	PH, TP	1
CATAWBA	030501030606	LANCASTER	RL-15023	FISHING CREEK RESERVOIR 0.2 MILES NNW OF CANE CREEK LANDING	AL	PH, TN, TP	1
CATAWBA	030501030606	CHESTER	RL-15104	CEDAR CREEK RESERVOIR 1.7 MILES NORTH OF GOAT ISLAND	AL	PH	1
CATAWBA	030501030606	LANCASTER	RL-16115	CEDAR CREEK RESERVOIR 0.39 MILES SW OF STUMPY POND LANDING	AL	TN	1
CATAWBA	030501030606	LANCASTER	RL-17071	FISHING CREEK RESERVOIR MID-CHANNEL BETWEEN ISLAND AND EAST BANK APPROX 1 MILE SSW OF CW-016F	AL	PH, TP	1
CATAWBA	030501030606	CHESTER	RL-17127	CEDAR CREEK RESERVOIR BETWEEN PICKETT ISLAND AND BIG ISLAND NEARER SOUTHERN END OF PICKETT ISLAND	AL	PH	1

2024 SC 303(d) List of Impaired Waters

BASIN	HUC 12	COUNTY	SITE	DESCRIPTION	IMPAIRED USE	CAUSE	PRIORITY RANKING
CATAWBA	030501030606	FAIRFIELD	RL-18146	CEDAR CREEK RESERVOIR DEBUTARY CREEK ARM IN COVE APPROX 90 YARDS N OF DEBUTARY BOAT RAMP	AL	TP, TURB	TP 1; TURB 3
CATAWBA	030501030606	LANCASTER	RL-19149	CEDAR CREEK RESERVOIR 100 M NW OF END OF POWERLINE EASEMENT ON EASTERN SIDE OF LAKE	AL, REC	TURB, ECOLI	3
CATAWBA	030501030606	CHESTER	RL-19258	GREAT FALLS RESERVOIR WESTERN SIDE OF LAKE 0.7 MI NNW OF DAM	AL	TP, TURB	TP 1; TURB 3
CATAWBA	030501030606	CHESTER	RL-21226	FISHING CREEK RESERVOIR LOCATED 1 MILE SW OF CW-016F AND DIRECTLY 3.16 MILES SSW	AL	TP	1
CATAWBA	030501030606	CHESTER	RL-21277	CEDAR CREEK RESERVOIR LOCATED 0.37 MILES SSE FROM S-141 BRIDGE	AL	TP	1
CATAWBA	030501030606	LANCASTER	RL-22013	FISHING CREEK RESERVOIR NORTHERN PART OF LAKE JUST OFF OF NEIGHBORHOOD ON EAST SIDE	AL	PH, TP	1
CATAWBA	030501030606	LANCASTER	RS-12088	CATAWBA RIVER AT END OF LANSFORD RD OFF S-29-660	REC	ECOLI	3
CATAWBA	030501040101	LANCASTER	RS-13144	BRIDGE AT SC HWY 97 OVER CEDAR CREEK -CEDAR CREEK ROAD	REC	ECOLI	3
CATAWBA	030501040102	FAIRFIELD	CW-040	LITTLE WATEREE CK AT S-20-41 5 MI E OF WINNSBORO	AL	DO, TURB	3
CATAWBA	030501040102	FAIRFIELD	RS-16296	UNNAMED TRIB TO HORSE CREEK GRAVEL ROAD S-20-21; OLD CAMDEN ROAD; AKA OLD 21; AKA HORSE CREEK ROAD. 2 BRIDGES VERY CLOSE	REC	ECOLI	3
CATAWBA	030501040103	FAIRFIELD	BW-17	LITTLE WATEREE CREEK @ US 21	AL	BIO	3
CATAWBA	030501040105	FAIRFIELD	BW-11	SCABBLER BRANCH @ SC 200	AL	BIO	3
CATAWBA	030501040106	LANCASTER	CW-034	CEDAR CREEK RESERVOIR TAILRACE	FISH	PCB	3
CATAWBA	030501040106	LANCASTER	CW-231	LK WATEREE HEADWATERS APPROX 50 YDS DS CONFL CEDAR CK	AL	TP	1
CATAWBA	030501040106	FAIRFIELD	RL-11040	WATEREE LAKE ABOUT 1 MILE BELOW THE CONFLUENCE WITH THE CROOKED CREEK AND 1.3 MI ABOVE THE BIG WATEREE CREEK ARM ABOUT 120 YARDS EAST OF THE BANK	AL	PH, TN, TP	1
CATAWBA	030501040106	LANCASTER	RL-15007	LAKE WATEREE 2.1 MILES NNE OF WATEREE CREEK BOAT RAMP	AL	TN	1
CATAWBA	030501040108	FAIRFIELD	CW-208	LK WATEREE AT S-20-101 11 MI ENE WINNSBORO	AL	CHLA, PH	1
CATAWBA	030501040108	FAIRFIELD	LCT-03	DUTCHMANS CK AT US-21	AL, REC	DO, ECOLI	3
CATAWBA	030501040108	FAIRFIELD	RL-08035	DUTCHMANS CREEK ARM OF LAKE WATEREE 0.4 MI E OF S-20-101 BRIDGE	AL	PH, TP	1
CATAWBA	030501040108	FAIRFIELD	RL-12056	LAKE WATEREE; DUTCHMANS CREEK COVE NEAR MOUTH OF CUT BEHIND LAKE WATEREE STATE PARK ISLAND APPROX 0.4 MI NE OF CW-208	AL	CHLA, PH	1
CATAWBA	030501040109	LANCASTER	RS-07059	TRANHAM CREEK AT S-29-763 6.5 MI WSW OF KERSHAW -THE BRIDGE HAS A SIGN LABLING THE CK AS BEAVER CK	REC	ECOLI	3

2024 SC 303(d) List of Impaired Waters

BASIN	HUC 12	COUNTY	SITE	DESCRIPTION	IMPAIRED USE	CAUSE	PRIORITY RANKING
CATAWBA	030501040111	KERSHAW	CL-089	LK WATEREE IN FOREBAY EQUIDISTANT FROM DAM AND SHORELINES	AL	DO, PH	PH 1; DO 3
CATAWBA	030501040111	FAIRFIELD	CW-207	LK WATEREE AT END OF S-20-291	AL, FISH	PCB, PH	PH 1; PCB 3
CATAWBA	030501040111	FAIRFIELD	CW-207B	MID LAKE LK WATEREE	AL	PH	1
CATAWBA	030501040111	KERSHAW	CW-209	LK WATEREE AT SMALL ISLAND 2.3 MI N OF DAM	AL, FISH	PCB, PH	PH 1; PCB 3
CATAWBA	030501040111	KERSHAW	LCR-03	LK WATEREE OFF DUTCHMAN CREEK ARM	AL	PH	1
CATAWBA	030501040111	KERSHAW	RL-02314	LAKE WATEREE 1.0 MI SW FROM MOUTH OF BEAVER CK	AL	PH, TP	1
CATAWBA	030501040111	KERSHAW	RL-03336	LAKE WATEREE NEARSHORE ALONG S-28-802 OPP COLONEL CK CONFL	AL	PH, TP	1
CATAWBA	030501040111	KERSHAW	RL-09099	NORTHEAST OF THE COLONEL CRREK BOAT LANDING. SITE IS LOCATED ABOUT MID CHANNEL OF THE LAKE.	AL	PH, TP	1
CATAWBA	030501040111	KERSHAW	RL-10008	LAKE WATEREE 4.3MI NW OF WEST END OF WATEREE DAM	AL	PH	1
CATAWBA	030501040111	KERSHAW	RL-13084	LAKE WATEREE APPROX 0.15 MI SW OF END OF LITTLE GULL RD	AL	PH	1
CATAWBA	030501040111	KERSHAW	RL-14155	LAKE WATEREE APPROX 1.7 MI NE OFF COLONEL CREEK LANDING	AL	PH	1
CATAWBA	030501040111	FAIRFIELD	RL-16039	FOX CREEK COVE OF LAKE WATEREE APPROX 300 YDS NE OF JUNE CREEK BOAT RAMP.	AL	PH	1
CATAWBA	030501040111	KERSHAW	RL-18083	LAKE WATEREE APPROX .25 MILES NE OF LAKE WATEREE STATE PARK BOAT RAMP	AL	PH	1
CATAWBA	030501040111	FAIRFIELD	RL-19166	LAKE WATEREE NEAR END OF TAYLOR CREEK ARM	AL	PH	1
CATAWBA	030501040111	KERSHAW	RL-21218	LAKE WATEREE LOCATED DIRECTLY 1.76 MILES NE OF COLONEL CREEK BOAT RAMP AND DIRECTLY 2.6 MILES WNW OF CLEARWATER COVE BOAT RAMP AND 0.1 MILES SSE OF NEAREST CURVE OF HARBOR VIEW RD	AL	PH	1
CATAWBA	030501040201	KERSHAW	CW-077	FLAT ROCK CRK. AT SR 40	AL	PH, TURB	3
CATAWBA	030501040202	KERSHAW	CW-078	GRANNIES QUARTER CR. AT SR 58	AL	BIO	3
CATAWBA	030501040202	KERSHAW	RS-16336	UNNAMED TRIB TO GRANNIES QUARTER CREEK AT FIRST DIP IN S-28-499; CATOE ROAD AFTER LEAVING US 521	AL	PH	3
CATAWBA	030501040202	KERSHAW	RS-22081	UNNAMED TRIB TO GRANNIES QUARTER CREEK SMALL CULVERT ON CATOE RD	AL	PH	3
CATAWBA	030501040205	RICHLAND	RS-13160	TWENTYFIVE MILE CREEK AT S-40-60 -GROVER WILSON ROAD	AL	BIO	3

2024 SC 303(d) List of Impaired Waters

BASIN	HUC 12	COUNTY	SITE	DESCRIPTION	IMPAIRED USE	CAUSE	PRIORITY RANKING
CATAWBA	030501040208	KERSHAW	CW-039	WATEREE RIVER BELOW LAKE WATEREE DAM	FISH	HGF, PCB	3
CATAWBA	030501040302	KERSHAW	CW-021	BIG PINE TREE CK AT US 521; NW BRIDGE	AL, REC	PB, ECOLI	3
CATAWBA	030501040302	KERSHAW	CW-223	LITTLE PINE TREE CREEK AT S-28-132	REC	ECOLI	3
CATAWBA	030501040302	KERSHAW	RS-21033	BIG PINE TREE CREEK CULVERT RUNNING UNDER HWY 521/ SUMTER HWY;	AL, REC	DO, PB, ECOLI	3
CATAWBA	030501040304	KERSHAW	CW-214	WATEREE RVR AT I-20	AL, FISH	DO, HGF, PCB	3
CATAWBA	030501040305	KERSHAW	CW-082	SWIFT CK AT S-28-12	REC	ECOLI	3
CATAWBA	030501040305	KERSHAW	CW-238	SWIFT CK AT SC 261	AL	CU, DO	3
CATAWBA	030501040306	SUMTER	RS-14220	RAFTING CREEK AT US 521; SOUTHERN BRIDGE FARTHEST FROM REMBERT	REC	ECOLI	3
CATAWBA	030501040402	KERSHAW	CW-155	SPEARS CK AT SC 12 3.6 MI SE OF ELGIN	AL	BIO	3
CATAWBA	030501040404	RICHLAND	CW-250	COLONELS CK AT SC 262	AL	CU	3
CATAWBA	030501040406	SUMTER	CW-206	WATEREE RVR AT US 76 & 378	FISH	HGF PCB	3
EDISTO	030502030101	AIKEN	E-606	BRIDGE OVER CHINQUAPIN CREEK ON S-02-210/S-32-442	AL	BIO	3
EDISTO	030502030106	BAMBERG	E-102	N FORK EDISTO RVR AT S-02-110	FISH	HGF	3
EDISTO	030502030206	LEXINGTON	E-034	BULL SWP CK AT CLVT ON UNIMP RD 1.1 MI NW OF SWANSEA	AL	DO	3
EDISTO	030502030206	LEXINGTON	E-591	BULL SWAMP AT SC 6	AL	BIO	3
EDISTO	030502030210	ORANGEBURG	E-704	NORTH EDISTO RIVER @ SLAB LANDING	FISH	HGF	3
EDISTO	030502030302	ORANGEBURG	E-593	GREAT BRANCH @ SC 4	AL	BIO	3
EDISTO	030502030308	ORANGEBURG	E-007	N FORK EDISTO RVR AT US 601 AT ORANGEBURG	AL, FISH	HGF, PH	3
EDISTO	030502030308	ORANGEBURG	E-007C	N FORK EDISTO RVR AT POLICEMANS CAMP 6 MI BL E-007	FISH	HGF	3
EDISTO	030502030308	ORANGEBURG	E-008	N FORK EDISTO RVR AT S-38-39 WSW OF ROWESVILLE	FISH	HGF	3
EDISTO	030502030308	ORANGEBURG	E-008A	N FORK EDISTO RVR AT S-38-63	FISH	HGF	3

2024 SC 303(d) List of Impaired Waters

BASIN	HUC 12	COUNTY	SITE	DESCRIPTION	IMPAIRED USE	CAUSE	PRIORITY RANKING
EDISTO	030502040101	SALUDA	RS-16297	BOG BRANCH AT S-43-91 (AIRPORT ROAD)/S-19-75 (OLD PLANK ROAD)	AL	TURB	3
EDISTO	030502040207	AIKEN	E-585	SOUTH EDISTO RIVER @ AIKEN STATE PARK	FISH	HGF	3
EDISTO	030502040207	AIKEN	E-600	LIGHTWOOD KNOT CRK. AT UNNAMED RD. WEST OF SR 60	FISH	HGF	3
EDISTO	030502040305	BARNWELL	E-029	WINDY HILL CRK. AT SR 38	AL	PH	3
EDISTO	030502040307	BARNWELL	E-011	S FORK EDISTO RVR AT SC 39	FISH	HGF	3
EDISTO	030502040309	ORANGEBURG	E-039	ROBERTS SWAMP AT SC 332	AL	BIO	3
EDISTO	030502040309	ORANGEBURG	E-592	ROBERTS SWAMP AT SR 690	AL	BIO	3
EDISTO	030502040309	ORANGEBURG	RS-21004	ROBERTS SWAMP SMALL BRIDGE ON NORWAY RD/ SC-400	AL	BIO	3
EDISTO	030502040311	BAMBERG	E-500	SOUTH EDISTO RIVER @ BOBCAT LANDING	FISH	HGF	3
EDISTO	030502040311	BAMBERG	E-501	SOUTH EDISTO RIVER @ SC 365	FISH	HGF	3
EDISTO	030502050101	ORANGEBURG	E-076	LITTLE BULL CK CK AT SC 33-BL UTICA TOOL CO	AL	PH	3
EDISTO	030502050101	ORANGEBURG	E-589	LITTLE BULL SWAMP AT SR 154	AL	BIO	3
EDISTO	030502050101	ORANGEBURG	E-590	BULL SWAMP AT SR 65	AL	BIO	3
EDISTO	030502050105	ORANGEBURG	RS-01036	GOODBYS SWAMP AT US 176 6 M SW OF ELLOREE	AL	BIO	3
EDISTO	030502050108	ORANGEBURG	E-048	FOUR HOLE SWAMP @ US 301	FISH	HGF	3
EDISTO	030502050108	CALHOUN	E-059	FOUR HOLE SWP AT S-38-50 5.2 MI SE OF CAMERON	FISH	HGF	3
EDISTO	030502050108	ORANGEBURG	RS-04537	UNNAMED TRIBUTARY TO FOUR HOLE SWAMP AT CO RD S-38-92 5.5 MI NE OF BOWMAN	AL	BIO	3
EDISTO	030502050302	ORANGEBURG	E-051	PROVIDENCE SWP AT E FRONTAGE RD TO I-95 NW OF HOLLY HILL	AL	DO	3
EDISTO	030502050305	DORCHESTER	E-112	FOUR HOLE SWAMP AT SC 453	AL, FISH	DO, HGF	3
EDISTO	030502050308	DORCHESTER	RS-20523	WALNUT BRANCH AT BRIDGE ON S-18-28 BEIDLER FOREST RD	AL	DO	3
EDISTO	030502050311	DORCHESTER	E-116	FOUR HOLE SWAMP AT HORSEFORD ROAD S-18-56	REC	ECOLI	3

2024 SC 303(d) List of Impaired Waters

BASIN	HUC 12	COUNTY	SITE	DESCRIPTION	IMPAIRED USE	CAUSE	PRIORITY RANKING
EDISTO	030502060103	BAMBERG	E-013	EDISTO RVR AT US 78 W OF BRANCHVILLE	FISH	HGF	3
EDISTO	030502060106	DORCHESTER	RS-06180	EDISTO RIVER NEAR THE END OF FISHTALE RD SAMPLE OFF OF DOCK BETWEEN WHITE TRAILER AND BRICK HOUSE 6.5 MI SE OF BRANCHVILLE	REC	ECOLI	3
EDISTO	030502060106	DORCHESTER	RS-17366	BOX BRANCH AT S-18-19; WIRE ROAD	REC	ECOLI	3
EDISTO	030502060108	DORCHESTER	E-014	EDISTO RVR AT US 15 S OF ST GEORGE	FISH	HGF	3
EDISTO	030502060201	DORCHESTER	RS-14227	INDIAN FIELD SWAMP AT S-18-54; MULBERRY ROAD	AL	NH3	3
EDISTO	030502060203	DORCHESTER	E-016	POLK SWP AT UNIMP RD S-18-180 2 MI S OF ST GEORGE	AL	DO	3
EDISTO	030502060203	DORCHESTER	E-109	POLK SWAMP AT S-18-19	AL	DO	3
EDISTO	030502060204	DORCHESTER	E-032	INDIAN FIELD SWAMP AT S-18-19	AL	DO	3
EDISTO	030502060204	DORCHESTER	RS-10373	BIG BRANCH AT S-18-378	AL	DO	3
EDISTO	030502060301	COLLETON	E-601	EDISTO RIVER @ MARS OLDFIELD	FISH	HGF	3
EDISTO	030502060301	COLLETON	RS-14179	EDISTO RIVER AT MARS OLDFIELD BOAT LANDING OFF SC 61.	AL	DO	3
EDISTO	030502060302	DORCHESTER	E-015	EDISTO RVR AT SC 61 AT GIVHANS FERRY ST PK	FISH	HGF	3
EDISTO	030502060302	COLLETON	E-602	EDISTO RIVER @ GOOD HOPE LANDING	FISH	HGF	3
EDISTO	030502060303	COLLETON	E-087	EDISTO RIVER @ SULLIVANS FERRY	FISH	HGF	3
EDISTO	030502060304	CHARLESTON	CSTL-589	EDISTO RIVER ABOVE HWY 17 (MARTINS LANDING)	FISH	HGF	3
EDISTO	030502060304	COLLETON	MD-119	EDISTO RVR AT US 17 12.5 MI NW RAVENEL	FISH	HGF	3
EDISTO	030502060305	CHARLESTON	CSTL-591	PENNY CREEK	FISH	HGF	3
EDISTO	030502060306	CHARLESTON	CSTL-590	EDISTO RIVER @ WILLTOWN BLUFF	FISH	HGF	3
EDISTO	030502060307	CHARLESTON	13-05	FISHING CREEK AT SANDY CREEK CONFLUENCE OF SHINGLE CREEK AND	SFH	FC	1
EDISTO	030502060307	CHARLESTON	13-07	STORE CREEK OPPOSITE HOUSE WITH DOCKS ON RIGHT	SFH	FC	1
EDISTO	030502060307	COLLETON	13-10	FISHING CREEK AT POLLUTION LINE	SFH	FC	1

2024 SC 303(d) List of Impaired Waters

BASIN	HUC 12	COUNTY	SITE	DESCRIPTION	IMPAIRED USE	CAUSE	PRIORITY RANKING
EDISTO	030502060307	CHARLESTON	13-28	SHINGLE CREEK AND MILTON CREEK CONFLUENCE	SFH	FC	1
EDISTO	030502060307	CHARLESTON	13-29	BAILEY CREEK, FIRST BEND ADJACENT TO BLUFF ON BAILEYISLAND (SFH	FC	1
EDISTO	030502060307	CHARLESTON	13-30	BAILEY CREEK AT CONFLUENCE WITH UNNAMED TRIBUTARY NEAR SOUTH	SFH	FC	1
EDISTO	030502060307	CHARLESTON	RT-11016	UNNAMED TRIB TO FISHING CREEK 0.8 MILES UPSTREAM FROM INACTIVE SHELLFISH SITE 13-05A	AL	TURB	3
EDISTO	030502060307	CHARLESTON	RT-17144	BAILEY CREEK 280M WEST OF THE SOUTH END OF MEGGET POINT RD	AL, REC	TURB, ENTERO	ENTERO 1; TURB 3
EDISTO	030502060308	COLLETON	13-01	SCOTT CREEK AT THE MOUND	SFH	FC	1
EDISTO	030502060308	CHARLESTON	BB-01	BIG BAY CREEK NEAR CONFLUENCE WITH EDISTO RIVER	AL	TURB	3
EDISTO	030502060308	COLLETON	BB-02	BIG BAY CREEK AT DOCK AT 3725 DOCKSITE RD	AL	TURB	3
EDISTO	030502060308	COLLETON	BB-03	BIG BAY CREEK AT WEST TIP OF SMALL ISLAND AT CONFLUENCE WITH SCOTT CREEK	AL	TURB	3
EDISTO	030502060308	CHARLESTON	MD-260	S EDISTO RVR AT NORTHERN CONFLUENCE WITH ALLIGATOR CREEK -13-20	AL	TURB	3
EDISTO	030502060308	COLLETON	RO-01123	SOUTH EDISTO RIVER; 1 M MW OF EDISTO BEACH	AL	NH3, TURB	3
EDISTO	030502060308	COLLETON	RO-036043	S EDISTO RVR 1.7 MI NE FENWICK CUT	AL	TURB	3
EDISTO	030502060308	COLLETON	RO-08355	SOUTH EDISTO RIVER 0.7 MILES SOUTHWEST OF BIG BAY CREEK	AL	TURB	3
EDISTO	030502060308	COLLETON	RO-12320	SOUTH EDISTO RIVER APPROX 1.1 MI NNW OF SHELLFISH SITE 13-20	AL	TURB	3
EDISTO	030502060308	COLLETON	RO-12323	SOUTH EDISTO RIVER APPROX 0.2 MIL WSW OF SHELLFISH SITE 13-31A	AL	TURB	3
EDISTO	030502060308	CHARLESTON	RO-19432	SOUTH EDISTO RIVER APPROX 1.5 MILES WSW OF INTRACOASTAL WATERWAY MOUTH AS CROW FLIES	AL	TURB	3
EDISTO	030502060308	COLLETON	RO-22311	FISH CREEK UPSTREAM AROUND BEND NORTH OF JEFFORD CREEK	AL	TURB	3
EDISTO	030502060308	COLLETON	RT-00523	RANDOM STATION-ESTUARY	REC	ENTERO	1
EDISTO	030502060308	COLLETON	RT-02019	TRIB TO PINE ISLAND CK W OF PINE ISLAND	AL	CU	3
EDISTO	030502060308	COLLETON	RT-12023	MIDDLE OF ALLIGATOR CREEK TRIBUTARY TO SOUTH EDISTO RIVER	AL	TURB	3
EDISTO	030502060308	COLLETON	RT-13057	SCOTT CREEK APPROX 0.6 MI E OF SC 174 BRIDGE	AL, REC	TURB, ENTERO	ENTERO 1; TURB 3

2024 SC 303(d) List of Impaired Waters

BASIN	HUC 12	COUNTY	SITE	DESCRIPTION	IMPAIRED USE	CAUSE	PRIORITY RANKING
EDISTO	030502060308	COLLETON	RT-22020	UNNAMED CREEK OFF FISH CREEK APPROX 550 YARDS SW OF SHELLFISH SITE 13-26	AL	TURB	3
EDISTO	030502060402	CHARLESTON	11-15	STONO RIVER (AIWW) AT MARKER #63	SFH	FC	1
EDISTO	030502060402	CHARLESTON	12A-29	RAVEN POINT CREEK AT CONFLUENCE WITH CHURCH CREEK	SFH	FC	3
EDISTO	030502060402	CHARLESTON	12A-38	CHURCH CREEK AT DRAINAGE DISCHARGE 1/8 MILE EAST OF POWER LI	SFH	FC	3
EDISTO	030502060402	CHARLESTON	12A-40	PINE CREEK AT FIRST FORK	SFH	FC	3
EDISTO	030502060402	CHARLESTON	12A-41	CHURCH CREEK AND NEW CUT CONFLUENCE	SFH	FC	3
EDISTO	030502060402	CHARLESTON	MD-261	YONGES ISLAND CREEK; MARKER #90 -12-03	AL	ZN	3
EDISTO	030502060402	CHARLESTON	RT-18176	OYSTER HOUSE CREEK APPROX 256 YD SW OF INTERSECTION AT ARCHFIELD AVE AND CHINA BACK LN	AL, REC	TURB, ENTERO	3
EDISTO	030502060403	CHARLESTON	12B-56	LEADENWAH CREEK, AFTER FOURTH BEND AT THE FORK	SFH	FC	1
EDISTO	030502060403	CHARLESTON	MD-262	N EDISTO RVR AT LEADENWAH CREEK -12-08	AL	ZN	3
EDISTO	030502060403	CHARLESTON	RT-052099	UNNAMED CREEK TO LEADENWAH CREEK 3.7 MI NW OF ROCKVILLE	AL	TURB	3
EDISTO	030502060404	CHARLESTON	12A-11A	ADAMS CREEK, NORTHERN BOUNDARY OF ADAMS CREEK MARINA CLOSURE	SFH	FC	3
EDISTO	030502060404	CHARLESTON	12A-13	BOHICKET CREEK AT FICKLING CREEK	SFH	FC	3
EDISTO	030502060404	CHARLESTON	12A-14	S.C. HIGHWAY 700 BRIDGE OVER BOHICKET CREEK	SFH	FC	3
EDISTO	030502060404	CHARLESTON	12A-20	BOHICKET CREEK OPPOSITE HOOPSTICK ISLAND	SFH	FC	3
EDISTO	030502060404	CHARLESTON	12A-21	BOHICKETT CREEK OPPOSITE OLD DAM BEHIND RAST HOUSE RESTAURA	SFH	FC	3
EDISTO	030502060404	CHARLESTON	12A-22	BOHICKETT CREEK OPPOSITE BOY SCOUT CAMP	SFH	FC	3
EDISTO	030502060404	CHARLESTON	12A-39	CHURCH CREEK ~ 350 YDS WEST S.C. HWY.700 BRIDGE	SFH	FC	3
EDISTO	030502060404	CHARLESTON	12A-46	BOHICKET CREEK MIDWAY BETWEEN STATIONS 21 AND 22 AT SMALL UN	SFH	FC	3
EDISTO	030502060404	CHARLESTON	MD-195	CHURCH CR AT SC 700 1 MI SW OF CEDAR SPRINGS	AL	DO	3
EDISTO	030502060404	CHARLESTON	RO-036041	BOHICKET CK 3 MI SW SC 700 BRIDGE	AL	DO	3

2024 SC 303(d) List of Impaired Waters

BASIN	HUC 12	COUNTY	SITE	DESCRIPTION	IMPAIRED USE	CAUSE	PRIORITY RANKING
EDISTO	030502060404	CHARLESTON	RT-09111	BOHICKET CREEK ABOUT 50 YARDS NORTHEAST OF SHELLFISH SITE 12A-20.	AL, REC	DO, ENTERO	3
EDISTO	030502060404	CHARLESTON	RT-13044	CHURCH CREEK APPROX 0.5 MI NW OF SC 700 BRIDGE -0.25 MI NW 12A-39	AL, REC	DO, ENTERO	3
EDISTO	030502060405	CHARLESTON	12B-43A	RUSSEL CREEK AT CREEK FARM RD.	SFH	FC	1
EDISTO	030502060405	CHARLESTON	12B-47	SAND CREEK BRIDGE AT HIGHWAY 174	SFH	FC	1
EDISTO	030502060405	CHARLESTON	12B-50	SAND CREEK AT INTAKE TO WESTENDORF CLAM FARM	SFH	FC	1
EDISTO	030502060405	CHARLESTON	12B-52	WHOOPING ISLAND CREEK AT CONFLUENCE OF STEAMBOAT CREEK	SFH	FC	1
EDISTO	030502060405	CHARLESTON	12B-53	DAWHO RIVER, MARKER #126	SFH	FC	1
EDISTO	030502060405	CHARLESTON	MD-120	DAWHO RVR AT SC 174 9 MI N OF EDISTO BCH SP	AL, REC	TURB, ENTERO	3
EDISTO	030502060405	CHARLESTON	RO-08343	NORTH EDISTO RIVER 200 YARDS FROM THE MOUTH OF WEST BANK CREEK	AL	TURB	3
EDISTO	030502060405	CHARLESTON	RO-14356	WESTBANK CREEK APPROX 210 YDS IN FROM MOUTH/SHELLFISH SITE 12B-07	AL	DO	3
EDISTO	030502060405	CHARLESTON	RT-01665	DAWHO RIVER; 10.5 M N OF EDISTO BEACH	AL	DO, TURB	3
EDISTO	030502060405	CHARLESTON	RT-02005	FISHING CK NEAR JEHOSEE ISLAND	AL	TURB	3
EDISTO	030502060405	CHARLESTON	RT-07055	DAWHO RIVER 0.2 MI US OF CONFLUENCE WITH NORTH CREEK/ICWW	REC	ENTERO	3
EDISTO	030502060405	CHARLESTON	RT-14076	PRIVATEER CREEK AT SPLIT TO TWO MAIN BRANCHES	AL	DO	3
EDISTO	030502060405	CHARLESTON	RT-20236	DAWHO RIVER 0.5 MILES FOLLWING RIVER CURVES NE OF MOUTH OF FISHING CREEK	AL, REC	TURB, ENTERO	3
PEE DEE	030402060906	HORRY	MD-840	TRIB TO CROSS SWAMP @ LEGENDS DRIVE	AL	BIO	3
PEE DEE	030402060906	HORRY	MD-841	TRIB TO SOCASTEE SWAMP @ CAROLINA FOREST BLVD	AL	BIO	3
PEE DEE	030402080301	HORRY	MD-842	BLACK CREEK @ CAROLINA FOREST BLVD	AL	BIO	3
PEEDEE	030402010402	CHESTERFIELD	PD-673	THOMPSON CRK. AT SC 109	AL	PH	3
PEEDEE	030402010402	CHESTERFIELD	RS-02305	CLAY CREEK AT S-13-55	AL	DO	3
PEEDEE	030402010402	CHESTERFIELD	RS-21041	THOMPSON CREEK HORNSBORO RD BRIDGE JUST SE OF RUDOLPH SIKES RD	AL	BIO	3

2024 SC 303(d) List of Impaired Waters

BASIN	HUC 12	COUNTY	SITE	DESCRIPTION	IMPAIRED USE	CAUSE	PRIORITY RANKING
PEEDEE	030402010403	CHESTERFIELD	RS-01013	DEEP CREEK 75 FT UPSTREAM OF SC 9; 5.5 M W OF CHESTERFIELD	AL	TURB	3
PEEDEE	030402010403	CHESTERFIELD	RS-17360	GULPINS BRANCH AT S-13-136; ELIZABETH ACADEMY ROAD	AL	BIO	3
PEEDEE	030402010406	CHESTERFIELD	RS-12064	LITTLE BEAR CREEK AT CULVERT ON SHAG RD BTWN S-13-399 AND SC 109	REC	ECOLI	3
PEEDEE	030402010407	CHESTERFIELD	PD-677	NORTH PRONG CRK. AT SC 102	AL	BIO	3
PEEDEE	030402010408	CHESTERFIELD	RS-10377	INDIAN CK AT SCOTCH ROAD JUST OFF OF SC 102	AL, REC	DO, ECOLI	3
PEEDEE	030402010410	CHESTERFIELD	RL-22111	LAKE JUNIPER (EUREKA) LOCATED TOWARDS THE TAIL END OF THE LAKE APPPROXIMATELY 0.49 MILES SSW FROM RL-07008 AND 0.36 MILES SSE DIRECTLY FROM THE CURVE IN CHERAW STATE PARK RD.	REC	ECOLI	3
PEEDEE	030402010411	CHESTERFIELD	PD-338	THOMPSON CK AT S-13-148 S OF CHERAW	AL, REC	PH, ECOLI	3
PEEDEE	030402010501	CHESTERFIELD	PD-339	WESTFIELD CREEK AT US 52	REC	ECOLI	3
PEEDEE	030402010501	CHESTERFIELD	PD-641	WESTFIELD CRK. AT SR 62	AL	BIO	3
PEEDEE	030402010504	MARLBORO	PD-012	PEE DEE RVR AT US 1 NE CHERAW	FISH, REC	HGF, PCB, ECOLI	3
PEEDEE	030402010506	MARLBORO	PD-713	AT SR 166	AL	BIO	3
PEEDEE	030402010506	MARLBORO	RL-05398	LAKE WALLACE EAST SHORE NEAR PICNIC AREA	AL	CHLA, TP, TURB	3
PEEDEE	030402010506	MARLBORO	RL-09100	LAKE WALLACE 0.6 MILES NORTH OF THE SKI IMPOUNDMENT BOAT LANDING. SITE IS LOCATED ABOUT MID CHANNEL OF THE LAKE.	AL	CHLA, PH, TP, TURB	3
PEEDEE	030402010510	MARLBORO	PD-015	GREAT PEE DEE RVR AT US 15 & 401	FISH	HGF, PCB	3
PEEDEE	030402010602	CHESTERFIELD	RS-16312	CATTAIL BRANCH AT S-13-54 EVANS MILL ROAD	AL	DO, PB, PH	PB 1; DO, PH 3
PEEDEE	030402010606	DARLINGTON	CL-094	LK ROBINSON IN FOREBAY EQUIDISTANT FROM DAM AND SHORELINES FROM PRIVATE ACCESS	AL	PH	3
PEEDEE	030402010606	CHESTERFIELD	PD-251	BLACK CK AT US 1	AL	PH	3
PEEDEE	030402010606	CHESTERFIELD	PD-327	LK HB ROBINSON AT S-13-346 5 MI E MCBEE BY BOAT	AL, FISH	HGF, PH	3
PEEDEE	030402010606	DARLINGTON	RL-14092	LAKE ROBINSON APPROX 180 YDS SE OF END OF HAWK HILL DR	AL	PH	3
PEEDEE	030402010606	CHESTERFIELD	RL-14151	LAKE ROBINSON APPROX 110 YDS S OF ISLAND W OF SANDY POINT RD -S-13-928	AL	PH	3

2024 SC 303(d) List of Impaired Waters

BASIN	HUC 12	COUNTY	SITE	DESCRIPTION	IMPAIRED USE	CAUSE	PRIORITY RANKING
PEEDEE	030402010606	DARLINGTON	RL-15011	LAKE ROBINSON 1 MILE UPSTREAM OF THE DAM	AL	PH	3
PEEDEE	030402010606	CHESTERFIELD	RL-18087	LAKE ROBINSON COVE NEAR UPSTREAM END OF LAKE NEAR END OF ROAD S-13-7391	AL	PH	3
PEEDEE	030402010606	CHESTERFIELD	RL-21214	LAKE HB ROBINSON LOCATED WSW 0.65 MILES FROM THE TERMINAL END OF WILDLIFE LANDING DR AND DIRECTLY 2.3 MILES SSE OF LAKE ROBINSON BOAT RAMP	AL	PH	3
PEEDEE	030402010703	DARLINGTON	RS-20548	SEED BRANCH AT S-16-41 DOVESVILLE HWY BRIDGE BETWEEN BETHLEHEM RD AND LEAVENSWORTH RD	REC	ECOLI	1
PEEDEE	030402010704	DARLINGTON	RS-01043	BLACK CREEK NEAR DIRT ROAD OFF COUNTY RD 41; 6 M NE OF HARTSVILLE	AL	CU	3
PEEDEE	030402010707	DARLINGTON	BCLT-12	ON SWIFT CREEK ABOVE CONFLUENCE OF SWIFT CREEK AND BLACK CREEK; ON SWIFT CREEK BANK (NO BRIDGE) ON BCLT DARGAN TRACT; BELOW PD 141	REC	ECOLI	1
PEEDEE	030402010707	DARLINGTON	PD-141	60" TILE DISCHARGING TO DITCH ACROSS RD AT DARLINGTON STP	AL	NH3	3
PEEDEE	030402010707	DARLINGTON	RS-01023	TRIBUTARY TO SWIFT CREEK AT COUNTY RD 213 JUST NORTH OF DARLINGTON	AL	CU	3
PEEDEE	030402010707	DARLINGTON	RS-11008	INDIAN CK AT SC 34; 7.4 MI W OF DARLINGTON	REC	ECOLI	1
PEEDEE	030402010707	DARLINGTON	RS-15260	SWIFT CREEK AT SC 34 CASHUA FERRY ROAD	REC	ECOLI	1
PEEDEE	030402010710	FLORENCE	PD-078	BLACK CREEK AT SC 327	REC	ECOLI	1
PEEDEE	030402010710	FLORENCE	PD-623	BLACK CREEK @ SC 327	FISH	HGF	3
PEEDEE	030402010710	FLORENCE	RS-06027	ASHBY BRANCH AT CULVERT ON S-21-1511-CLARK ST- WHICH IS NEXT TO QUINBY UNITED METHODIST CHURCH	AL	DO, PH	3
PEEDEE	030402010710	FLORENCE	RS-18388	BLACK CREEK THROUGH PRIVATE HUNT CLUB ACCESS. CONTACT JIM HARWELL.	REC	ECOLI	1
PEEDEE	030402010802	DARLINGTON	PD-637	AT DIRT ROAD OFF CO. RD. 656	AL	BIO	3
PEEDEE	030402010804	MARLBORO	PD-336	HAGINS PRONG AT SC ROUTE 381	REC	ECOLI	3
PEEDEE	030402010805	MARLBORO	PD-242	GREAT PEE DEE RIVER @ BLUE'S LANDING	FISH	HGF, PCB	3
PEEDEE	030402010805	MARLBORO	PD-341	THREE CREEKS AT SC 381 AT BLENHEIM	REC	ECOLI	3
PEEDEE	030402010806	MARLBORO	RS-02471	PEE DEE RIVER AT END OF S-35-611 TOM BLUE LANDING ROAD AT BLUES -HUNTS BLUFF-LANDING	AL	DO	3
PEEDEE	030402010808	DARLINGTON	PD-028	PEE DEE RVR AT SC 34 11 MI NE DARLINGTON	FISH	HGF, PCB	3
PEEDEE	030402010809	DARLINGTON	RS-12072	FOUNTAIN BRANCH S-16-35 NORTH OF SC 34	AL, REC	DO, ECOLI	3

2024 SC 303(d) List of Impaired Waters

BASIN	HUC 12	COUNTY	SITE	DESCRIPTION	IMPAIRED USE	CAUSE	PRIORITY RANKING
PEEDEE	030402010810	DARLINGTON	FISH-003	DARGAN'S POND	FISH	HGF	3
PEEDEE	030402010810	DARLINGTON	PD-666	LOUTHER'S LAKE	FISH	HGF	3
PEEDEE	030402010901	FLORENCE	PD-230	MIDDLE SWP AT SC 51 3.5 MI SSE OF FLORENCE	AL	DO	3
PEEDEE	030402010902	DARLINGTON	PD-255	JEFFRIES CK AT SC 340 6.8 MI SSW OF DARLINGTON	AL	DO	3
PEEDEE	030402010902	FLORENCE	PD-256	JEFFRIES CK AT S-21-112 4.8 MI W OF FLORENCE	AL	DO	3
PEEDEE	030402010902	DARLINGTON	PD-639	AT CO. RD. 13	AL	BIO	3
PEEDEE	030402010902	DARLINGTON	RS-21045	JEFFRIES CREEK SMALL BRIDGE ON HIGH HILL RD ;BETWEEN HOFFMYER RD AND SYRACUSE COMMUNITY RD	AL	DO	3
PEEDEE	030402010904	FLORENCE	PD-630	AT SC 327	AL	BIO	3
PEEDEE	030402011003	MARION	PD-337	GREAT PEE DEE RVR AT US 301/76	FISH	HGF	3
PEEDEE	030402011102	MARION	PD-187	SMITH SWP AT US 501 1.9 MI SSE OF MARION	AL	DO	3
PEEDEE	030402011102	MARION	PD-320	SMITH SWP AT S-34-19 1 MI E OF MARION	AL	DO	3
PEEDEE	030402011102	MARION	RS-20503	UNNAMED TRIB TO COLLINS CREEK AT SC 41 A JUST PAST HWY 9 SPLIT	REC	ECOLI	3
PEEDEE	030402011103	MARION	RS-22082	CATFISH CANAL WEST SELLERS ROAD	AL, REC	BIO, ECOLI	3
PEEDEE	030402011105	MARION	PD-097	CATFISH CANAL AT S-34-34 6 MI SW OF MARION	AL, REC	DO, ECOLI	3
PEEDEE	030402011201	FLORENCE	PD-622	GREAT PEE DEE RIVER @ DEWITT BLUFF	FISH	HGF	3
PEEDEE	030402011202	FLORENCE	PD-076	GREAT PEE DEE RVR AT US 378	FISH	HGF	3
PEEDEE	030402011202	FLORENCE	PD-662	GREAT PEE DEE RIVER @ BOSTICK	FISH	HGF	3
PEEDEE	030402020101	CHESTERFIELD	PD-333	HILLS CREEK AT S-13-105	AL	BIO	3
PEEDEE	030402020104	LANCASTER	PD-182	FLAT CR. AT US 601	AL	BIO	3
PEEDEE	030402020104	LANCASTER	RS-08233	FLAT CREEK AT S-29-99	AL	BIO	3
PEEDEE	030402020105	CHESTERFIELD	PD-366	HILLS CREEK AT S-13-545	AL	BIO	3

2024 SC 303(d) List of Impaired Waters

BASIN	HUC 12	COUNTY	SITE	DESCRIPTION	IMPAIRED USE	CAUSE	PRIORITY RANKING
PEEDEE	030402020105	CHESTERFIELD	RS-15256	LYNCHES RIVER AT S-13-823 WINTERTIDE DRIVE/S-13-823	AL	TURB	3
PEEDEE	030402020201	LANCASTER	RS-22057	CAMP BRANCH AT S-29-294/URIAH RD VIA TOM GREGORY RD	AL	BIO	3
PEEDEE	030402020202	LANCASTER	PD-669	HANGING ROCK CRK. AT SR 770	AL	PH	3
PEEDEE	030402020202	LANCASTER	RS-04549	UNNAMED TRIBUTARY TO HANGING ROCK CREEK AT CULVERT ON CO RD S-29-773. 3.25 MI SSE OF KERSHAW.	REC	ECOLI	3
PEEDEE	030402020203	KERSHAW	PD-109	LITTLE LYNCHES RIVER AT SC 341; 4 MI SE OF KERSHAW	AL, REC	PH, ECOLI	3
PEEDEE	030402020203	LANCASTER	PD-632	LITTLE LYNCHES R. AT SC 157	AL	BIO	3
PEEDEE	030402020204	KERSHAW	RS-12076	LITTLE LYNCHES RVR AT S-28-20 -LOCKHART RD	REC	ECOLI	3
PEEDEE	030402020204	CHESTERFIELD	RS-21017	UNNAMED TRIB TO LYNCHES RIVER MILL CREEK RD SMALL BRIDGE	REC	ECOLI	3
PEEDEE	030402020206	KERSHAW	PD-344	LITTLE LYNCHES RIVER AT SC 341; 3.5 MI SE OF BETHUNE	REC	ECOLI	3
PEEDEE	030402020301	CHESTERFIELD	PD-068	FORK CK AT UN# RD 1.5 MI SW JEFFERSON	AL	BIO	3
PEEDEE	030402020306	KERSHAW	RS-18392	JUMPING GULLY AT NEWMAN ROAD S-28-588	AL, REC	PH, ECOLI	3
PEEDEE	030402020307	CHESTERFIELD	PD-009	LYNCHES RVR AT US 1	REC	ECOLI	3
PEEDEE	030402020403	DARLINGTON	PD-229	NEWMAN SWP AT S-16-449 0.9 MI NE OF LAMAR	AL	DO	3
PEEDEE	030402020405	FLORENCE	RS-04548	SPARROW SWAMP AT US 76 1.1 MI SOUTHWEST OF TIMMONSVILLE. SITE IS A USGS GAUGING SITE.	AL	NI	3
PEEDEE	030402020406	FLORENCE	RS-12084	LAKE SWAMP AT S-21-106; SECOND BRIDGE W OF INTERSECTION WITH S-21-45; FIRST BRIDGE COMING E FROM S-21-83	AL	DO	3
PEEDEE	030402020503	LEE	PD-071	LYNCHES RVR AT US 15/SC 34	FISH, REC	HGF, ECOLI	3
PEEDEE	030402020503	LEE	PD-112	COUSAR BR 1/4 MI BELOW BISHOPVILLE FINISHING CO	REC	ECOLI	3
PEEDEE	030402020504	DARLINGTON	PD-364	LYNCHES RIVER AT US 401	FISH, REC	HGF, ECOLI	3
PEEDEE	030402020505	FLORENCE	PD-093	LYNCHES RIVER AT S-21-55	REC	ECOLI	3
PEEDEE	030402020601	FLORENCE	PD-346	CAMP BRANCH AT S-21-278	AL, REC	DO, ECOLI	3
PEEDEE	030402020602	FLORENCE	PD-314	SINGLETON SWAMP AT S-21-67	AL	DO	3

2024 SC 303(d) List of Impaired Waters

BASIN	HUC 12	COUNTY	SITE	DESCRIPTION	IMPAIRED USE	CAUSE	PRIORITY RANKING
PEEDEE	030402020602	WILLIAMSBURG	RS-10397	LONG BRANCH AT CULVERT AT MOULDS RD. THIS CULVERT IS AT THE END OF PAVEMENT COMING FROM BEULAH RD	REC	ECOLI	3
PEEDEE	030402020603	FLORENCE	PD-085	LAKE SWAMP AT US 378	AL	DO	3
PEEDEE	030402020603	FLORENCE	PD-086A	LAKE SWAMP ON SC 341	AL	DO	3
PEEDEE	030402020604	FLORENCE	PD-087	LAKE SWAMP AT SC 341 2.6 MI W OF JOHNSONVILLE	AL, REC	DO, ECOLI	3
PEEDEE	030402020701	FLORENCE	PD-041	LYNCHES RVR AT US 52 NEAR EFFINGHAM	AL	PH	3
PEEDEE	030402020701	FLORENCE	PD-624	LYNCHES RIVER @ US 52	FISH	HGF	3
PEEDEE	030402020703	FLORENCE	PD-169	BIG SWP AT US 378 AND SC 51 0.9 MI W OF SALEM	AL	DO	3
PEEDEE	030402020704	FLORENCE	PD-281	LYNCHES RVR AT S-21-49 5 MI NW JOHNSONVILLE	AL	DO	3
PEEDEE	030402020705	FLORENCE	PD-048	LYNCHES RIVER @ JOHNSONVILLE	FISH	HGF	3
PEEDEE	030402031302	DILLON	RS-13127	CANAAN BRANCH AT S-17-22 -ARNETTE ROAD	REC	ECOLI	3
PEEDEE	030402031303	DILLON	PD-347	ASHPOLE SWAMP AT PRIVATE ROAD -SEE LAKE VIEW QUAD	AL	DO	3
PEEDEE	030402031404	HORRY	PD-038	LUMBER RVR AT US 76 AT NICHOLS	FISH	HGF	3
PEEDEE	030402031404	HORRY	PD-664	LUMBER RIVER @ CAUSEY LANDING	FISH	HGF	3
PEEDEE	030402040305	DILLON	PD-371	SHOE HEEL CK AT S-17-70	AL	DO	3
PEEDEE	030402040403	DILLON	PD-031	BUCK SWP AT S-17-33	AL	DO	3
PEEDEE	030402040404	DILLON	PD-349	BUCK SWAMP AT S-17-42	AL, REC	DO, ECOLI	3
PEEDEE	030402040504	DILLON	PD-055	LITTLE PEE DEE RVR AT SC 9	REC	ECOLI	3
PEEDEE	030402040504	DILLON	PD-283	LITTLE PEE DEE RIVER @ MOCOCASIN'S BLUFF	FISH	HGF	3
PEEDEE	030402040506	DILLON	PD-030A	LITTLE PEE DEE RVR BELOW JCT WITH MAPLE SWP	FISH	HGF	3
PEEDEE	030402040506	DILLON	PD-618	LITTLE PEE DEE RIVER @ FLOYDALE BRIDGE	FISH	HGF	3
PEEDEE	030402040507	DILLON	PD-348	LITTLE PEE DEE RIVER AT S-17-72	REC	ECOLI	3

2024 SC 303(d) List of Impaired Waters

BASIN	HUC 12	COUNTY	SITE	DESCRIPTION	IMPAIRED USE	CAUSE	PRIORITY RANKING
PEEDEE	030402040508	MARION	PD-053	LITTLE PEE DEE RIVER @ GILCREST LANDING	FISH	HGF	3
PEEDEE	030402040601	HORRY	RS-06009	BOB'S BRANCH AT BRIDGE ON S-26-637 2.2 MI N OF GREEN SEA	AL	DO	3
PEEDEE	030402040604	HORRY	PD-176	LAKE SWAMP AT S-26-99	REC	ECOLI	3
PEEDEE	030402040604	HORRY	RS-03513	LOOSING SWAMP AT S-26-23 3.7 MI NE OF AYNOR	AL	DO	3
PEEDEE	030402040604	HORRY	RS-13111	BRIDGE OVER LAKE SWAMP AT S-26-23 -S NICHOLS HWY	REC	ECOLI	3
PEEDEE	030402040702	HORRY	PD-370	BRUNSON SWAMP AT S-26-99	REC	ECOLI	3
PEEDEE	030402040801	HORRY	PD-351	CEDAR CREEK AT S-26-23	AL	DO	3
PEEDEE	030402040803	HORRY	PD-054	LITTLE PEE DEE RIVER @ SANDY BLUFF	FISH	HGF	3
PEEDEE	030402040803	MARION	PD-654	LITTLE PEE DEE RIVER @ RED BLUFF	FISH	HGF	3
PEEDEE	030402040803	MARION	RS-08229	WHITE OAK CREEK AT US 76 SITE IS LOCATED AT THE TOWN OF MULLINGS CITY LIMITS SIGN NEXT TO SMITHBORO FURNITURE.	REC	ECOLI	3
PEEDEE	030402040804	MARION	PD-619	LITTLE PEE DEE RIVER @ GALAVANTS FERRY	FISH	HGF	3
PEEDEE	030402040804	MARION	PD-655	LITTLE PEE DEE RIVER @ DAVIS LANDING	FISH	HGF	3
PEEDEE	030402040806	HORRY	PD-702	AT SR 99	REC	ECOLI	3
PEEDEE	030402040808	MARION	PD-656	LITTLE PEE DEE RIVER @ LOCUST TREE LANDING	FISH	HGF	3
PEEDEE	030402040808	HORRY	PD-657	LITTLE PEE DEE RIVER @ GUNTER'S LAKE	FISH	HGF	3
PEEDEE	030402040808	HORRY	PD-691	LITTLE PEE DEE @ HUGHES LANDING	FISH	HGF	3
PEEDEE	030402040810	HORRY	PD-350	LITTLE PEE DEE RIVER OFF END OF S-26-135 AT PUNCHBOWL LANDING	FISH	HGF	3
PEEDEE	030402040810	HORRY	PD-620	LITTLE PEE DEE RIVER @ HWY 378	FISH	HGF	3
PEEDEE	030402040810	MARION	PD-658	LITTLE PEE DEE RIVER @ SAMPSON LANDING	FISH	HGF	3
PEEDEE	030402040810	MARION	PD-665	RUSS CREEK @ PARKERS LANDING	FISH	HGF	3
PEEDEE	030402050103	LEE	PD-636	AT CO RD 313	AL	BIO	3

2024 SC 303(d) List of Impaired Waters

BASIN	HUC 12	COUNTY	SITE	DESCRIPTION	IMPAIRED USE	CAUSE	PRIORITY RANKING
PEEDEE	030402050104	LEE	FISH-002	ASHWOOD POND	FISH	HGF	3
PEEDEE	030402050104	LEE	PD-356	MECHANICSVILLE SWAMP AT S-31-500	REC	ECOLI	3
PEEDEE	030402050104	LEE	RS-01017	MCGRITS CREEK AT COUNTY RD 73; 7.5 M SW OF BISHOPVILLE	AL	DO	3
PEEDEE	030402050105	LEE	RS-09095	GUM SPRING BRANCH AT BRIDGE ON S-31-162 OFF SC 34	AL	DO	3
PEEDEE	030402050109	SUMTER	PD-201	ROCKY BLUFF SWAMP AT S-43-41	AL, REC	DO, ECOLI	3
PEEDEE	030402050205	SUMTER	PD-353	BLACK RIVER AT S-43-57	AL	DO	3
PEEDEE	030402050301	SUMTER	PD-039	GREEN SWP AT S-43-33	AL	DO	3
PEEDEE	030402050302	SUMTER	PD-239	NASTY BR AT S-43-251 7.5 MI SW OF SUMTER	AL	DO	3
PEEDEE	030402050303	SUMTER	RS-03345	BRUNSON SWAMP CREEK AT S-43-251 - 1.3 MI W OF SC 120 - 9.25 MI SW SUMTER	AL	DO, PH	3
PEEDEE	030402050401	SUMTER	PD-040	TURKEY CREEK AT US 521	AL, FISH	DO, HGF, NH3	3
PEEDEE	030402050401	SUMTER	PD-091	POCOTALIGO RVR AT US 15 3.5 MI S SUMTER	AL	DO	3
PEEDEE	030402050401	SUMTER	PD-202	POCOTALIGO RVR AT S-43-32 9 MI SSE OF SUMTER	AL	BIO	3
PEEDEE	030402050401	SUMTER	PD-617	AT CO. RD. 459	AL	PH	3
PEEDEE	030402050404	CLARENDON	PD-627	AT SC 261	AL	BIO	3
PEEDEE	030402050406	CLARENDON	RS-03347	DEEP CREEK AT S-14-25 AND 1.2 MI NE OF BLOOMVILLE	AL	DO, PH	3
PEEDEE	030402050407	CLARENDON	PD-043	POCOTALIGO RVR AT S-14-50 9.5 MI NE MANNING	AL, FISH, REC	DO, HGF, ECOLI	3
PEEDEE	030402050502	FLORENCE	RS-01002	DOUGLAS SWAMP OFF THIGPEN ROAD BEHIND WHITE HOUSE; 3.5 M E OF TURBEVILLE	AL	DO	3
PEEDEE	030402050505	WILLIAMSBURG	PD-203	PUDDING SWP AT SC 527 8.1 MI NW OF KINGSTREE	AL	DO	3
PEEDEE	030402050601	SUMTER	RS-11003	TEARCOAT BRANCH AT S-43-255; 8.6 MI SE OF SUMTER	REC	ECOLI	3
PEEDEE	030402050603	CLARENDON	PD-116	BLACK RVR AT S-14-40 E OF MANNING	REC	ECOLI	3
PEEDEE	030402050603	CLARENDON	RS-18403	MILL BRANCH AT US 301	AL, REC	DO, ECOLI	3

2024 SC 303(d) List of Impaired Waters

BASIN	HUC 12	COUNTY	SITE	DESCRIPTION	IMPAIRED USE	CAUSE	PRIORITY RANKING
PEEDEE	030402050604	WILLIAMSBURG	PD-227	BLACK RVR AT S-45-35 8.6 MI NW OF KINGSTREE	REC	ECOLI	3
PEEDEE	030402050701	WILLIAMSBURG	RS-02325	CLAPP SWAMP AT SC 527	AL	DO	3
PEEDEE	030402050702	FLORENCE	RS-10381	KINGSTREE SWAMP AT S-21-514	REC	ECOLI	3
PEEDEE	030402050702	WILLIAMSBURG	RS-18419	UNNAMED TRIB TO KINGSTREE SWAMP CANAL AT NEW ZION ROAD S-45-33	AL, REC	DO, ECOLI	3
PEEDEE	030402050703	WILLIAMSBURG	RS-18439	UNNAMED TRIB TO KINGSTREE SWAMP CANAL ON BROAD SWAMP RD S-45-249	AL, REC	DO, ECOLI	3
PEEDEE	030402050710	WILLIAMSBURG	PD-044	BLACK RVR AT US 52 AT KINGSTREE	FISH	HGF	3
PEEDEE	030402050805	WILLIAMSBURG	PD-360	BLACK MINGO CREEK AT S-45-121	AL, REC	DO, ECOLI	3
PEEDEE	030402050806	GEORGETOWN	PD-172	BLACK MINGO CK AT SC 41 14 MI NE OF ANDREWS	FISH	HGF	3
PEEDEE	030402050806	GEORGETOWN	PD-361	BLACK MINGO CREEK AT COWHEAD LANDING OFF SC 51	AL	DO	3
PEEDEE	030402050806	GEORGETOWN	RS-06189	SMITH SWAMP AT BRIDGE ON SC 51 12.2 MI S OF HEMINGWAY	AL	DO	3
PEEDEE	030402050903	WILLIAMSBURG	RS-04533	SPRING GULLY AT BRIDGE ON US 521 3.8 MI NE OF TRIO	AL	BIO	3
PEEDEE	030402050906	GEORGETOWN	PD-046	BLACK RIVER @ PINE TREE LANDING	FISH	HGF	3
PEEDEE	030402050906	GEORGETOWN	PD-170	BLACK RVR AT SC 51 11.6 MI NE OF ANDREWS	AL, FISH	DO, HGF	3
PEEDEE	030402050906	WILLIAMSBURG	PD-626	BLACK RIVER @ PUMPHOUSE LANDING	FISH	HGF	3
PEEDEE	030402050906	GEORGETOWN	PD-659	BLACK RIVER @ OLD PUMP STATION	FISH	HGF	3
PEEDEE	030402050906	GEORGETOWN	PD-692	BLACK RIVER @ PEA HOUSE LANDING	FISH	HGF	3
PEEDEE	030402050908	GEORGETOWN	RS-03353	GREENS CREEK AT S-22-318 -JOHNSON ROAD- 7.7 MI NW OF GEORGETOWN	REC	ECOLI	3
PEEDEE	030402050909	GEORGETOWN	PD-171	BLACK RIVER @ PETER'S CREEK	FISH	HGF	3
PEEDEE	030402050909	GEORGETOWN	PD-660	BLACK RIVER @ ROCKY POINT	FISH	HGF	3
PEEDEE	030402050910	GEORGETOWN	PD-325	BLACK RVR AT S-22-489 4 MI NE GEORGETOWN	AL, REC	DO, ENTERO	3
PEEDEE	030402050910	GEORGETOWN	PD-661	BLACK RIVER @ PRINGLE'S FERRY	FISH	HGF	3

2024 SC 303(d) List of Impaired Waters

BASIN	HUC 12	COUNTY	SITE	DESCRIPTION	IMPAIRED USE	CAUSE	PRIORITY RANKING
PEEDEE	030402060703	HORRY	PD-362	BUCK CREEK AT SC 905	REC	ECOLI	3
PEEDEE	030402060704	HORRY	MD-124	WACCAMAW RVR AT SC 9 7.0 MI W OF CHERRY GROVE	FISH	HGF	3
PEEDEE	030402060705	HORRY	PD-363	SIMPSON CREEK AT SC 905	REC	ECOLI	3
PEEDEE	030402060802	HORRY	PD-700	WHITE OAK SWAMP AT ADRIAN HWY	REC	ECOLI	3
PEEDEE	030402060802	HORRY	RS-05561	HELLHOLE SWAMP AT S-26-67 6.6 MI SW OF LORIS	AL	DO	3
PEEDEE	030402060802	HORRY	RS-16335	BUG SWAMP AT US 701; BROAD STREET	REC	ECOLI	3
PEEDEE	030402060802	HORRY	RS-21028	BUG SWAMP GREEN SEA RD S/ HWY410	REC	ECOLI	3
PEEDEE	030402060803	HORRY	MD-107	KINGSTON LK NR PUMP STA ON LAKESIDE DR CONWAY	AL, REC	DO, ECOLI	3
PEEDEE	030402060803	HORRY	MD-158	CRAB TREE SWAMP AT LONG ST BL OUTFALL OF CONWAY #1 POND	AL, REC	DO, ECOLI	3
PEEDEE	030402060803	HORRY	MD-552	CRABTREE SWAMP @ DOWNTOWN CONWAY	AL	BIO	3
PEEDEE	030402060803	HORRY	RS-04375	CRAB TREE SWAMP AT BRIDGE ON US 501 1.5 MI NW OF CONWAY	REC	ECOLI	3
PEEDEE	030402060803	HORRY	RS-10389	BROWN SWAMP AT US 701	AL	DO	3
PEEDEE	030402060902	HORRY	CSTL-553	WACCAMAW RIVER @ SC 31	FISH	HGF	3
PEEDEE	030402060902	HORRY	CSTL-554	WACCAMAW RIVER @ SEC RD 105	FISH	HGF	3
PEEDEE	030402060903	HORRY	RS-06165	STERITT SWAMP AT BRIDGE ON UNNUMBERED DIRT RD-STERITT SWAMP RD- ACROSS FROM HORRY CO SOLID WASTE AUTHORITY 4.8 MI E OF CONWAY	AL, REC	DO, ECOLI	3
PEEDEE	030402060904	HORRY	CSTL-555	WACCAMAW RIVER @ SEC RD 901	FISH	HGF	3
PEEDEE	030402060905	HORRY	CSTL-556	WACCAMAW RIVER @ PITCH LANDING	FISH	HGF	3
PEEDEE	030402060905	HORRY	MD-144	WACCAMAW RIVER @ TODDVILLE	FISH	HGF	3
PEEDEE	030402060905	HORRY	PD-638	AT CO RD 110	AL	BIO	3
PEEDEE	030402060906	HORRY	CSTL-558	INTRACOASTAL WATERWAY @ SOCASTEE	FISH	HGF	3
PEEDEE	030402060906	HORRY	MD-127	INTRACOASTAL WTRWAY AT SC 544 7.5 MI SW OF MYRTLE BEACH	AL	PH	3

2024 SC 303(d) List of Impaired Waters

BASIN	HUC 12	COUNTY	SITE	DESCRIPTION	IMPAIRED USE	CAUSE	PRIORITY RANKING
PEEDEE	030402060906	HORRY	RS-03332	UNNAMED TRIBUTARY TO INTRACOASTAL WATERWAY AT SC 707 1.2 MI ENE OF SOCASTEE AND SC 544	REC	ECOLI	3
PEEDEE	030402060906	HORRY	RS-16307	INTRACOASTAL WATERWAY APPROXIMATELY 300 YARDS WSW OF US 501 AT DOCK BEHIND MYRTLE BEACH CLARION HOTEL/MYRTLE BEACH WATERSPORTS	AL	PH	3
PEEDEE	030402060907	HORRY	MD-136	WACCAMAW RVR 1/4 MI UPSTRM OF JCT WITH INTRACOASTAL WTRWY	FISH	HGF	3
PEEDEE	030402060907	HORRY	MD-145	WACCAMAW RVR 1 MI DS OF BUCKSVILLE LANDING AT BIG BEND IN RVR	FISH	HGF	3
PEEDEE	030402061002	HORRY	CSTL-557	WACCAMAW RIVER @ BUCKSPORT LANDING	FISH	HGF	3
PEEDEE	030402061002	GEORGETOWN	MD-138	WACCAMAW RVR AT CHANNEL MARKER 57	FISH	HGF	3
PEEDEE	030402061003	GEORGETOWN	MD-140	WACCAMAW RIVER @ SANDY ISLAND	FISH	HGF	3
PEEDEE	030402061003	GEORGETOWN	MD-141	WACCAMAW RIVER @ HAGLEY LANDING	FISH	HGF	3
PEEDEE	030402061003	GEORGETOWN	MD-142	WACAMMAW RVR DS OF BUTLER ISLAND AT MARKER 86	AL, REC	PH, ENTERO	3
PEEDEE	030402070103	GEORGETOWN	MD-075	SAMPIT RVR BTWN MOUTHS OF PORTS CK AND PENNY ROYAL CK	AL	DO	3
PEEDEE	030402070104	GEORGETOWN	RS-04369	SAMPIT RIVER AT BRIDGE ON US 17A 9.8 MI W OF GEORGETOWN	REC	ECOLI	3
PEEDEE	030402070106	GEORGETOWN	MD-073	SAMPIT RVR OPP AMER CYANAMID CHEM CO	AL	DO, PH	3
PEEDEE	030402070106	GEORGETOWN	MD-074	SAMPIT RVR AT CHANNEL MARKER #30	AL	DO, PH	3
PEEDEE	030402070106	GEORGETOWN	MD-077	SAMPIT RVR AT US 17	AL, REC	PH, TURB, ENTERO	3
PEEDEE	030402070106	GEORGETOWN	MD-149	WHITES CK 100 YDS UPSTRM OF JCT WITH SAMPIT RVR	AL	DO	3
PEEDEE	030402070106	GEORGETOWN	PD-628	SAMPIT RIVER APPROXIMATELY 1.4 MILES WEST OF US 17 BRIDGE	FISH	HGF	3
PEEDEE	030402070203	WILLIAMSBURG	PD-317	CLARKS CREEK @ SNOW LAKE	FISH	HGF	3
PEEDEE	030402070203	WILLIAMSBURG	PD-621	GREAT PEE DEE RIVER @ STAPLES LAKE	FISH	HGF	3
PEEDEE	030402070204	GEORGETOWN	PD-060	PEE DEE RVR AT PETERS FIELD LANDING OFF S-22-36 US IP PUMP STATION	FISH	HGF	3
PEEDEE	030402070204	GEORGETOWN	RS-04377	PEE DEE RIVER AT PORTS HILL LANDING AT THE END OF CO RD S-22-753 9.5 MI SE OF HEMINGWAY	REC	ECOLI	3
PEEDEE	030402070204	GEORGETOWN	RS-20527	BOSER SWAMP AT SMALL BRIDGE ON S-22-74 RAY RD BETWEEN CHOPPEE RD AND PITTMAN LN	REC	ECOLI	3

2024 SC 303(d) List of Impaired Waters

BASIN	HUC 12	COUNTY	SITE	DESCRIPTION	IMPAIRED USE	CAUSE	PRIORITY RANKING
PEEDEE	030402070205	HORRY	CSTL-559	GREAT PEE DEE RIVER ABOVE HWY 701 BRIDGE	FISH	HGF	3
PEEDEE	030402070207	GEORGETOWN	MD-080	WINYAH BAY AT JCT OF PEE DEE AND WACCAMAW AT MARKER 92	AL	DO, PH	3
PEEDEE	030402070207	GEORGETOWN	MD-275	PEE DEE RVR AT WHITE HOUSE PLANTATION	AL, REC	DO, ENTERO	3
PEEDEE	030402070207	GEORGETOWN	PD-663	GREAT PEE DEE RIVER @ SAMWORTH WMA	FISH	HGF	3
PEEDEE	030402070207	GEORGETOWN	RO-046062	PEE DEE RIVER MOUTH 0.25 MI SW OF US 17 BRIDGE	REC	ENTERO	3
PEEDEE	030402070207	GEORGETOWN	RS-06013	CYPRESS CREEK AT BRIDGE ON S-22-264 1.5 MI SE OF PLANTERSVILLE	REC	ECOLI	3
PEEDEE	030402070207	GEORGETOWN	WB-07	GEORGETOWN LANDING MARINA	AL	TURB	3
PEEDEE	030402070208	GEORGETOWN	05-01	JONES CREEK AT NANCY CREEK	SFH	FC	3
PEEDEE	030402070208	GEORGETOWN	05-05	OYSTER BAY NEAR CUTOFF CREEK	SFH	FC	3
PEEDEE	030402070208	GEORGETOWN	05-06	MUD BAY AT NO MAN'S FRIEND CREEK	SFH	FC	3
PEEDEE	030402070208	GEORGETOWN	05-07	JONES CREEK AT MUD BAY	SFH	FC	3
PEEDEE	030402070208	GEORGETOWN	05-20	WINYAH BAY MAIN CHANNEL, BUOY 19A, RANGE E	SFH	FC	3
PEEDEE	030402070208	GEORGETOWN	05-21	WINYAH BAY MAIN CHANNEL, BUOY 17, RANGE E	SFH	FC	3
PEEDEE	030402070208	GEORGETOWN	05-25	WINYAH BAY, TIP OF WESTERN CHANNEL ISLAND	SFH	FC	3
PEEDEE	030402070208	GEORGETOWN	RO-15375	WINYAH BAY 3.8 MILES NNW OF GEORGETOWN LIGHT HOUSE	AL	TURB	3
PEEDEE	030402070208	GEORGETOWN	RO-17407	WINYAH BAY 0.35 MILES NW OF RED 34 MARKER JUST IN FRONT OF LARGER OF TWO ISLAND NEAR DOCK ON CHANNEL SIDE OF ISLANDS	AL	TURB	3
PEEDEE	030402070208	GEORGETOWN	RO-18423	WINYAH BAY APPROX 0.85 MI SOUTH OF MORGAN PARK BEACH	AL	DO	3
PEEDEE	030402070208	GEORGETOWN	RO-19427	WINYAH BAY APPROX 1.0 MI SSW OF SHELLFISH SITE 05-24	AL	TURB	3
PEEDEE	030402070208	GEORGETOWN	RO-19439	WINYAH BAY APPROX 0.9 MILES SSE OF BASE SITE MD-278	AL	TURB	3
PEEDEE	030402070208	GEORGETOWN	RO-22309	WINYAH BAY APPROX 1.1 MILES NE OF MOUTH OF ESTHERVILLE MINIM CREEK CANAL	AL	TURB	3
PEEDEE	030402070208	GEORGETOWN	WB-05	MID WINYAH - MALADAY BUSH ISLAND	AL	TURB	3

2024 SC 303(d) List of Impaired Waters

BASIN	HUC 12	COUNTY	SITE	DESCRIPTION	IMPAIRED USE	CAUSE	PRIORITY RANKING
PEEDEE	030402070208	GEORGETOWN	WB-08	NOAA NERR WATER QUALITY STATION	AL	TURB	3
PEEDEE	030402070208	GEORGETOWN	WB-09	MIDDLE GROUND ISLAND	AL	TURB	3
PEEDEE	030402080301	HORRY	MD-085	INTRACOASTAL WTRWAY AT PT 3 MI N OF BRDG ON US 501	AL	PH	3
PEEDEE	030402080301	HORRY	MD-125	INTRACOASTAL WTRWY -LITTLE RVR- ON SC 9 -US 17	REC	ENTERO	3
PEEDEE	030402080301	HORRY	MD-163	INTRACOASTAL WATERWAY @ NORTH MYRTLE	FISH	HGF	3
PEEDEE	030402080303	HORRY	RO-11301	MILLKIN COVE JUST OFF THE LITTLE RIVER 0.4 MILES NORTH OF SHELLFISH SITE 01-04.	REC	ENTERO	3
PEEDEE	030402080304	HORRY	01-20	TILGHMAN ESTATE BOAT LANDING	SFH	FC	3
PEEDEE	030402080304	HORRY	RT-21256	HOUSE CREEK 85 FEET WEST OF 53RD AVE N BRIDGE IN RESIDENTIAL AREA	AL	DO	3
PEEDEE	030402080305	HORRY	01-01	LITTLE RIVER JETTY	SFH	FC	3
PEEDEE	030402080305	HORRY	01-02	MOUTH OF DUNN SOUND CREEK	SFH	FC	3
PEEDEE	030402080305	HORRY	01-05	BIG BEND UP DUNN SOUND CREEK	SFH	FC	3
PEEDEE	030402080305	HORRY	01-06	BRIDGE TO WAITES ISLAND	SFH	FC	3
PEEDEE	030402080305	HORRY	RO-15365	LITTLE RIVER INLET BETWEEN THE START OF THE JETTIES	REC	ENTERO	3
PEEDEE	030402080306	HORRY	01-07	HOG INLET	SFH	FC	3
PEEDEE	030402080306	HORRY	01-17	42ND AVENUE - CHERRY GROVE	SFH	FC	3
PEEDEE	030402080306	HORRY	01-17A	53RD AVENUE BRIDGE ON CANAL	SFH	FC	3
PEEDEE	030402080306	HORRY	01-18	DUNN SOUND AT HOG INLET	SFH	FC	3
PEEDEE	030402080306	HORRY	01-19	MAIN CREEK AT 53RD AVENUE	SFH	FC	3
PEEDEE	030402080306	HORRY	02-01	WHITE POINT SWASH	SFH	FC	3
PEEDEE	030402080306	HORRY	MD-276	HOUSE CK AT 53RD AVE OUT FROM BOAT LANDING -01-19	AL	DO, ZN	3
PEEDEE	030402080306	HORRY	WAC-007	17TH AVE S	REC	ENTERO	3

2024 SC 303(d) List of Impaired Waters

BASIN	HUC 12	COUNTY	SITE	DESCRIPTION	IMPAIRED USE	CAUSE	PRIORITY RANKING
PEEDEE	030402080306	HORRY	WAC-009A	WHITE POINT SWASH	REC	ENTERO	3
PEEDEE	030402080307	HORRY	02-02	SINGLETON SWASH	SFH	FC	3
PEEDEE	030402080307	HORRY	02-03	CANEPATCH SWASH	SFH	FC	3
PEEDEE	030402080307	HORRY	WAC-015	SINGLETON SWASH ARCADIA	REC	ENTERO	3
PEEDEE	030402080308	HORRY	03-01	WITHERS SWASH	SFH	FC	3
PEEDEE	030402080308	HORRY	03-02	MIDWAY SWASH - PEBBLE BEACH	SFH	FC	3
PEEDEE	030402080308	HORRY	WAC-019	34TH AVE NORTH MB	REC	ENTERO	3
PEEDEE	030402080308	HORRY	WAC-021	8TH AVE NORTH MB	REC	ENTERO	3
PEEDEE	030402080308	HORRY	WAC-024	23RD AVE SOUTH MB	REC	ENTERO	3
PEEDEE	030402080308	HORRY	WAC-025A	MIDWAY SWASH	REC	ENTERO	3
PEEDEE	030402080309	HORRY	WAC-030	16TH AVE N	REC	ENTERO	3
PEEDEE	030402080309	HORRY	WAC-031	11TH AVE N SURFSIDE	REC	ENTERO	3
PEEDEE	030402080309	HORRY	WAC-033	3RD AVE S SURFSIDE	REC	ENTERO	3
PEEDEE	030402080309	HORRY	WAC-035	13TH AVE S SURFSIDE	REC	ENTERO	3
PEEDEE	030402080310	GEORGETOWN	MD-277	PARSONNAGE CREEK AT INLET PORT BASIN -04-17	AL	TURB, ZN	3
PEEDEE	030402080310	GEORGETOWN	RT-09113	MAIN CREEK 160 YARDS UPSTREAM FROM SHELLFISH SITE 04-27.	REC	ENTERO	3
PEEDEE	030402080310	GEORGETOWN	RT-15105	MAIN CREEK MURRELLS INLET 0.63 MILES NE OF MURRELLS INLET LANDING	REC	ENTERO	3
PEEDEE	030402080310	GEORGETOWN	RT-18169	WOODLAND CREEK APPROX 0.5 MI SSE OF SHELLFISH SITE 04-31	AL	DO	3
PEEDEE	030402080311	HORRY	WAC-015A	BEAR BRANCH SWASH	REC	ENTERO	3
PEEDEE	030402080311	HORRY	WAC-016A	CANE PATCH SWASH MB	REC	ENTERO	3
PEEDEE	030402080311	HORRY	WAC-017	64TH AVE NORTH MB	REC	ENTERO	3

2024 SC 303(d) List of Impaired Waters

BASIN	HUC 12	COUNTY	SITE	DESCRIPTION	IMPAIRED USE	CAUSE	PRIORITY RANKING
PEEDEE	030402080312	HORRY	WAC-020	24TH AVE NORTH MB	REC	ENTERO	3
PEEDEE	030402080312	HORRY	WAC-022A	WITHERS SWASH	REC	ENTERO	3
PEEDEE	030402080312	HORRY	WAC-023	15TH AVENUE SOUTH; STREET END	REC	ENTERO	3
PEEDEE	030402080313	HORRY	WAC-028	BEAVER DAM CREEK	REC	ENTERO	3
PEEDEE	030402080313	HORRY	WAC-029	PIPE AT NORTHERN OCEAN LAKES CAMPGROUND	REC	ENTERO	3
PEEDEE	030402080313	HORRY	WAC-029A	DISCHARGE AT THE SOUTHERN END OF OCEAN LAKES CAMPGROUND	REC	ENTERO	3
PEEDEE	030402080313	HORRY	WAC-031A	SWASH AT 5TH AVE N	REC	ENTERO	3
PEEDEE	030402080401	GEORGETOWN	RT-20241	PAWLEYS ISLAND CREEK 195 YARDS NNE OF SHELL ROAD BOAT RAMP	REC	ENTERO	3
PEEDEE	030402080402	GEORGETOWN	05-13	DEBIDUE CREEK AT BOAT BASIN	SFH	FC	3
SALKEHATCHIE	030502070103	BARNWELL	CL-064	LAKE EDGAR BROWN IN FOREBAY NEAR DAM	AL	CHLA	3
SALKEHATCHIE	030502070103	BARNWELL	RL-11120	LAKE EDGAR BROWN 0.12 MI NE OF S-06-488 -WELLINGTON DR- 30 YARDS FROM EASTERN SHORE	AL	CHLA, NH3	3
SALKEHATCHIE	030502070103	BARNWELL	RL-13136	LAKE EDGAR BROWN APPROX 30 YDS OFF WEST DIKE OPPOSITE END OF TURNER ST	AL	CHLA, DO	3
SALKEHATCHIE	030502070103	BARNWELL	RL-17125	LAKE EDGAR BROWN APPROX 50 YARDS WSW OF THE END OF IRVING STREET	AL	CHLA	3
SALKEHATCHIE	030502070103	BARNWELL	RL-22108	LAKE EDGAR BROWN SOUTHEASTERN CORNER OF LAKE	AL	CHLA	3
SALKEHATCHIE	030502070201	ALLENDALE	CSTL-051	JACKSON CRK. AT S-18	REC	ECOLI	3
SALKEHATCHIE	030502070201	HAMPTON	RS-15263	JACKSON BRANCH AT S-25-28 BROAD ROAD	REC	ECOLI	3
SALKEHATCHIE	030502070202	HAMPTON	RS-09118	UNNAMED TRIB TO CAW CAW SWAMP AT CULVERT ON DIRT ROAD -HOGARTH RD.- BETWEEN S-25-28 AND S-25-38	REC	ECOLI	3
SALKEHATCHIE	030502070203	HAMPTON	CSTL-076	WHIPPY SWAMP AT S-25-13	REC	ECOLI	3
SALKEHATCHIE	030502070401	BAMBERG	CSTL-566	LITTLE SALKEHATCHIE RIVER AT S.C.- 70	FISH	HGF	3
SALKEHATCHIE	030502070505	COLLETON	CSTL-570	WILLOW CRK. AT SR 42	AL	BIO	3
SALKEHATCHIE	030502070508	COLLETON	CSTL-120	LITTLE SALKEHATCHIE RIVER AT SC 63 -SNIDERS HWY	FISH, REC	HGF, ECOLI	3

2024 SC 303(d) List of Impaired Waters

BASIN	HUC 12	COUNTY	SITE	DESCRIPTION	IMPAIRED USE	CAUSE	PRIORITY RANKING
SALKEHATCHIE	030502070603	BAMBERG	CSTL-048	SALKEHATCHIE RIVER AT U.S. 301 & 321	FISH	HGF	3
SALKEHATCHIE	030502070603	BAMBERG	CSTL-105	SALKEHATCHIE RIVER @ SC 641	FISH	HGF	3
SALKEHATCHIE	030502070603	BAMBERG	RS-10410	SALKEHATCHIE RVR AT SC-641	AL	DO	3
SALKEHATCHIE	030502070604	COLLETON	CSTL-569	RICEPATCH CRK. AT SC 63	AL	BIO	3
SALKEHATCHIE	030502070606	COLLETON	CSTL-104	SALKEHATCHIE RIVER AT SC 63	REC	ECOLI	3
SALKEHATCHIE	030502070606	HAMPTON	CSTL-562	SALKEHATCHIE RIVER @ US 601	FISH	HGF	3
SALKEHATCHIE	030502070703	COLLETON	CSTL-592	CUCKHOLD'S CREEK	FISH	HGF	3
SALKEHATCHIE	030502070704	BEAUFORT	CSTL-098	COMBAHEE RVR AT US 17 10 MI ESE YEMASSEE	AL, FISH	DO, HGF	3
SALKEHATCHIE	030502070704	COLLETON	CSTL-561	COMBAHEE RIVER @ SEC RD 756	FISH	HGF	3
SALKEHATCHIE	030502070705	COLLETON	RT-02017	CHEHAW RVR AT OLD CHEHAW BOAT LANDING ON S-15-161	AL	ZN	3
SALKEHATCHIE	030502070705	COLLETON	RT-10131	CHEHAW RVR WEST OF BIG ISLAND 1.75MI NNE OF CONFLUENCE OF COMBAHEE RVR AND CHEHAW RVR	AL	TURB	3
SALKEHATCHIE	030502070705	COLLETON	RT-13043	UNNAMED TRIB TO CHEHAW RIVER APPROX 2.3 MI NW OF SOCIAL HALL CREEK	AL, REC	TURB, ENTERO	3
SALKEHATCHIE	030502070705	COLLETON	RT-13055	OLD CHEHAW RIVER APPROX 0.6 MI UPRIVER OF MOUTH OF NEW CHEHAW RIVER	AL, REC	TURB, ENTERO	3
SALKEHATCHIE	030502070705	COLLETON	RT-19219	CHEHAW RIVER APPROX 0.5 MILES NE OF OLD CHEHAW BOAT LANDING	AL, REC	TURB, ENTERO	3
SALKEHATCHIE	030502070705	COLLETON	RT-20231	CHEHAW RIVER 1.1 MILES FOLLOWING RIVER CURVES WEST OF MOUTH OF SOCIAL HALL CREEK	AL, REC	TURB, ENTERO	3
SALKEHATCHIE	030502070706	COLLETON	RO-10383	COMBAHEE RVR 2.50MI NW OF WESTERN POINT OF CONFLUENCE OF COOSAW RVR AND COMBAHEE RVR	AL	TURB	3
SALKEHATCHIE	030502070706	COLLETON	RO-12330	MOUTH OF NEW CHEHAW RIVER AT CONFLUENCE WITH THE COMBAHEE RIVER	AL	TURB	3
SALKEHATCHIE	030502070706	COLLETON	RT-12039	NEW CHEHAW RIVER E OF BIG ISLAND IN MIDDLE OF SET OF HAIRPIN CURVES	AL	TURB	3
SALKEHATCHIE	030502070706	COLLETON	RT-19215	UNNAMED TRIBUTARY TO NEW CHEHAW RIVER EAST OF BIG ISLAND	AL	TURB	3
SALKEHATCHIE	030502070803	COLLETON	CSTL-044	IRELAND CK AT S-15-116 5 1/2 MI N OF WALTERBORO	AL, REC	DO, PH, ECOLI	ECOLI 1; DO, PH 3
SALKEHATCHIE	030502070803	COLLETON	RS-21048	UNNAMED TRIUTARY TO GREAT SWAMP SMALL BRIDGE ON BEACH RD	REC	ECOLI	3

2024 SC 303(d) List of Impaired Waters

BASIN	HUC 12	COUNTY	SITE	DESCRIPTION	IMPAIRED USE	CAUSE	PRIORITY RANKING
SALKEHATCHIE	030502070804	COLLETON	CSTL-125	ASHEPOO RVR AT S-15-88, SEE SEE ROAD, SECOND BRIDGE FROM US 17A MAIN CHANNEL	AL, REC	DO, ECOLI, ENTERO	3
SALKEHATCHIE	030502070902	COLLETON	CSTL-070	CHESSIE CREEK @ CHESSIE LANDING	FISH	HGF	3
SALKEHATCHIE	030502070903	COLLETON	CSTL-071	HORSESHOE CREEK AT SC 64	AL, FISH, REC	HGF, PH, ECOLI	3
SALKEHATCHIE	030502070903	COLLETON	CSTL-581	FULLER SWAMP CRK. AT US 17A	AL	BIO	3
SALKEHATCHIE	030502071001	COLLETON	CSTL-068	ASHEPOO RVR AT SC 303 10 MI SSW OF WALTERBORO	REC	ECOLI, ENTERO	1
SALKEHATCHIE	030502071002	COLLETON	CSTL-069	ASHEPOO RVR AT US 17 3.4 MI ESE OF GREEN POND	AL, FISH, REC	DO, HGF, ENTERO	ENTERO 1; DO, HGF 3
SALKEHATCHIE	030502071003	COLLETON	14-21	SCOTT CREEK, HEADWATERS AT JEREMY INLET AT BOAT LANDING	SFH	FC	3
SALKEHATCHIE	030502071003	COLLETON	MD-251	ASHEPOO RIVER AT S-15-26	AL	TURB	3
SALKEHATCHIE	030502071003	COLLETON	MD-253	ASHEPOO RIVER AT PUBLIC OYSTER GROUND -14-19	AL	TURB	3
SALKEHATCHIE	030502071003	COLLETON	RO-046071	ASHEPOO RIVER AT HOLE-IN-THE-WALL OXBOW 0.5 MI SW -DOWNRIVER- OF S-15-26	AL	TURB	3
SALKEHATCHIE	030502071003	COLLETON	RO-10387	TWO SISTERS CK 555M NORTH OF CONFLUENCE OF ROCK CK; TWO SISTERS CK; AND ST HELENA SOUND	AL	TURB	3
SALKEHATCHIE	030502071003	COLLETON	RO-12326	SAINT HELENA SOUND NEAR THE CONFLUENCE OF ROCK CREEK AND TWO SISTERS CREEK	AL	TURB	3
SALKEHATCHIE	030502071003	COLLETON	RT-032035	ROCK CK 0.75 MI SW CONFL W/ ASHEPOO RVR	AL	TURB	3
SALKEHATCHIE	030502071003	COLLETON	RT-14087	ROCK CK APPROX 1 MI SW OF THE CONFLUENCE WITH THE ASHEPOO RVR	AL	DO	3
SALKEHATCHIE	030502071003	COLLETON	RT-15103	UNNAMED CREEK TO ROCK CREEK FROM BEET ISLAND APPROX 1.8 MI SW OF CONFLUENCE OF ROCK CREEK AND ASHEPOO RIVER	AL, REC	TURB, ENTERO	3
SALKEHATCHIE	030502071003	COLLETON	RT-16135	MOSQUITO CREEK OPPOSITE MOUTH OF MUSSELBORO CREEK	AL	TURB	3
SALKEHATCHIE	030502071003	COLLETON	RT-17151	CREEK OFF ICWW ASHEPOO COOSAW CUTOFF (ROCK CREEK)	AL	TURB	3
SALKEHATCHIE	030502071003	COLLETON	RT-22016	MOUTH OF ROCK CREEK AT THE ASHEPOO RIVER	AL, REC	TURB, ENTERO	3
SALKEHATCHIE	030502071101	BEAUFORT	RO-02005	COOSAW RVR NEAR MOUTH OF BULL RVR	AL	CU, TURB	3
SALKEHATCHIE	030502071101	BEAUFORT	RO-036037	WIMBEE CK 0.7 MI SE OF MOUTH OF S WIMBEE CK	AL	TURB	3
SALKEHATCHIE	030502071101	BEAUFORT	RO-09367	BETWEEN CHISOLM AND BUZZARD ISLANDS CLOSE TO THE CHISOLM ISLAND SIDE OF BULL RIVER.	AL	TURB	3

2024 SC 303(d) List of Impaired Waters

BASIN	HUC 12	COUNTY	SITE	DESCRIPTION	IMPAIRED USE	CAUSE	PRIORITY RANKING
SALKEHATCHIE	030502071101	BEAUFORT	RO-14351	WIMBEE CREEK APPROX 1 MI NW OF THE MOUTH OF SOUTH WIMBEE CREEK AND SHELLFISH SITE 14-17	AL	DO	3
SALKEHATCHIE	030502071101	BEAUFORT	RT-01643	TRIBUTARY TO BULL RIVER; 7.5 M NE OF BEAUFORT	AL	TURB	3
SALKEHATCHIE	030502071101	BEAUFORT	RT-17155	UNNAMED CREEK BETWEEN SCHOONER CHANNEL AND COMBAHEE RIVER	AL	TURB	3
SALKEHATCHIE	030502071101	BEAUFORT	RT-18183	BARNWELL CREEK APPROX 0.5 MI SSW FROM WINBEE CREEK BOAT LANDING	REC	ENTERO	3
SALKEHATCHIE	030502071102	BEAUFORT	14-13A	FIRST SPLIT ON HALFMOON CREEK ON THE SOUTHERN SIDE OF BROWNS	SFH	FC	3
SALKEHATCHIE	030502071102	BEAUFORT	RO-17399	COOSAW RIVER 850M SE OF RED MARKER 192	AL	TURB	3
SALKEHATCHIE	030502071102	BEAUFORT	RT-02015	TIDAL CK NEAR CONFL OF COOSAW AND BULL RVRS CHISOLM ISL	AL	CU, TURB	3
SALKEHATCHIE	030502071102	BEAUFORT	RT-11015	MCCALLEYS CREEK 2.4 MILES UPSTREAM OF SHELLFISH SITE 15-33	AL	TURB	3
SALKEHATCHIE	030502071102	BEAUFORT	RT-18186	UNNAMED TRIB TO COOSAW RIVER APPROX 630 YDS NNW OF CONFLUENCE WITH COOSAW RIVER	AL	TURB	3
SALKEHATCHIE	030502071102	BEAUFORT	RT-19203	UNNAMED CREEK IN CHISOLM ISLANDS	AL	TURB	3
SALKEHATCHIE	030502071103	BEAUFORT	16A-30	JENKINS CREEK, 500FT. NORTH OF STORMWATER AT DAWTAW ISLAND G	SFH	FC	1
SALKEHATCHIE	030502071103	BEAUFORT	RT-02027	TRIB TO SPARROW NEST CK NEAR DATHA ISLAND	AL	CU	3
SALKEHATCHIE	030502071103	BEAUFORT	RT-032033	COFFIN CK 0.7 MI SE OF CONFL W/ MORGAN RVR	AL	TURB	3
SALKEHATCHIE	030502071103	BEAUFORT	RT-21254	UNNAMED TRIBUTARY TO EDDINGS POINT CREEK 100YD FROM CONDLUENCE WITH EDDING POINT CREEK SOUTHEAST OF BUD MILEY DRIVE	AL, REC	TURB, ENTERO	3
SALKEHATCHIE	030502071104	BEAUFORT	MD-281	PARROT CREEK AND COOSAW RIVER MARKER #1 SHELLFISH 14-10	AL	DO, TURB	3
SALKEHATCHIE	030502071104	BEAUFORT	RO-01163	SAINT HELENA SOUND; 7 M SW OF EDISTO BEACH	AL	TURB	3
SALKEHATCHIE	030502071104	BEAUFORT	RO-02001	COOSAW RVR NEAR MOUTH OF COMBAHEE RVR	AL	TURB	3
SALKEHATCHIE	030502071104	BEAUFORT	RO-09371	ST. HELENA SOUND BELOW THE CONFLUENCE OF THE MORGAN RIVER AND THE COOSAW RIVER BETWEEN THE TIPS OF ST. HELENA ISLAND AND OTTER ISLAND.	AL	TURB	3
SALKEHATCHIE	030502071104	BEAUFORT	RO-11314	COOSAW RIVER; MIDCHANNEL BETWEEN BULL RIVER AND COMBAHEE RIVER; 1 MILE EAST OF SHELLFISH SITE 14-04	AL	TURB	3
SALKEHATCHIE	030502071104	BEAUFORT	RO-20442	COOSAW RIVER 1.9 MILES WNW OF SHELLFISH SITE 14-10	AL	TURB	3
SALKEHATCHIE	030502071104	BEAUFORT	RO-21470	MORGAN BACK CREEKS LOCATED DIRECTLY 0.56 MILES SW FROM SITE 14-09 AND AND THE COOSAW RIVER AND DIRECTLY 3.57 MILES NE OF EDDINGS BOAT RAMP	AL	TURB	3

2024 SC 303(d) List of Impaired Waters

BASIN	HUC 12	COUNTY	SITE	DESCRIPTION	IMPAIRED USE	CAUSE	PRIORITY RANKING
SALKEHATCHIE	030502071104	BEAUFORT	RT-20238	EAST CREEK OF MORGAN BACK CREEKS 375 YARDS FROM CONFLUENCE WITH WESTER CREEK OF MORGANS BACK CREEKS	AL, REC	TURB, ENTERO	3
SALKEHATCHIE	030502080101	HAMPTON	RS-07044	UNNAMED TRIB TO BRIER CK AT US 601. THIS IS A CULVERT AT INTERSECTION OF US 601 AND S-25-450. THERE IS FOOTPATH TO THE CK OFF OF S-25-450 ABOUT 20 YDS UPSTREAM FROM US 601.	AL, REC	ZN, ECOLI	3
SALKEHATCHIE	030502080102	HAMPTON	CL-062	LAKE WARREN IN FOREBAY NEAR DAM	AL	ZN	3
SALKEHATCHIE	030502080102	HAMPTON	CSTL-075	LAKE GEORGE WARREN; BLACK CK ARM; AT S-25-41 5 MI SW OF HAMPTON	AL	CHLA, TP	3
SALKEHATCHIE	030502080102	HAMPTON	FISH-001	LAKE GEORGE WARREN	FISH	HGF	3
SALKEHATCHIE	030502080102	HAMPTON	RL-03331	LAKE WARREN 0.2 MI W OF SPILLWAY NE CORNER OF LAKE CLOSER TO LAKE WARREN ST PARK SHORELINE	AL	CHLA, TN, TP, ZN	3
SALKEHATCHIE	030502080102	HAMPTON	RL-07033	LAKE WARREN IN SMALL EMBAYMENT NEAR NW END OF S-25-41 BRIDGE	AL	CHLA	3
SALKEHATCHIE	030502080102	HAMPTON	RL-08049	LAKE WARREN IN SMALL BAY ALONG N SHORE APPROX 0.4 MI W OF DAM OUTFLOW	AL	TP	3
SALKEHATCHIE	030502080201	ALLENDALE	RS-01025	DUCK CREEK AT THE DOWNSTREAM SIDE OF US 278; 2.6 M SE OF ALLENDALE	AL	DO	3
SALKEHATCHIE	030502080202	ALLENDALE	CSTL-110	COOSAWHATCHIE RVR AT S-03-47	AL	DO	3
SALKEHATCHIE	030502080202	ALLENDALE	RS-09282	COOSAWHATCHIE RVR AT BRIDGE ON S-03-22	AL	BIO	3
SALKEHATCHIE	030502080204	HAMPTON	CSTL-121	COOSAWHATCHIE RIVER AT SC 363	AL	DO	3
SALKEHATCHIE	030502080302	JASPER	CSTL-122	CYPRESS CREEK AT S-27-108	REC	ECOLI	3
SALKEHATCHIE	030502080401	HAMPTON	CSTL-010	SANDERS BR AT SC 278	REC	ECOLI	3
SALKEHATCHIE	030502080401	HAMPTON	CSTL-011	SANDERS BR AT S-25-50	REC	ECOLI	3
SALKEHATCHIE	030502080401	HAMPTON	CSTL-108	SANDERS BRANCH AT SC RD 363	REC	ECOLI	3
SALKEHATCHIE	030502080401	HAMPTON	RS-02488	SANDERS BR FROM BRIDGE AT PAVED RD FROM SC 363 N	AL, REC	ZN, ECOLI	3
SALKEHATCHIE	030502080404	HAMPTON	RS-14207	MCPHERSON CREEK AT S-25-17 -POCOTALIGO ROAD	REC	ECOLI	3
SALKEHATCHIE	030502080405	JASPER	CSTL-077	COOSAWHATCHIE RIVER @ SEC RD 36	FISH	HGF	3
SALKEHATCHIE	030502080406	JASPER	MD-128	BEES CK AT SC 462 5.9 MI NE OF RIDGELAND	AL	DO	3

2024 SC 303(d) List of Impaired Waters

BASIN	HUC 12	COUNTY	SITE	DESCRIPTION	IMPAIRED USE	CAUSE	PRIORITY RANKING
SALKEHATCHIE	030502080406	JASPER	MD-280	BEES CK AT WALL FAMILY CAMP FLOATING DOCK APPROX 1 MI E SC 462 AS CROW FLIES	AL, REC	DO, TURB, ENTERO	3
SALKEHATCHIE	030502080407	JASPER	CSTL-107	COOSAWHATCHIE RVR AT US 17 AT COOSAWHATCHIE	REC	ECOLI, ENTERO	3
SALKEHATCHIE	030502080407	JASPER	RT-12031	COOSAWHATCHIE RVR OFF END OF S-27-206	REC	ENTERO	3
SALKEHATCHIE	030502080407	JASPER	RT-13059	UNNAMED TRIB TO COOSAWHATCHIE RIVER APPROX 1.3 MI NW FROM MOUTH OF POCOTALIGO RIVER	AL, REC	TURB, ENTERO	3
SALKEHATCHIE	030502080407	JASPER	RT-18171	TULFINNY RIVER 1/4 MI NNE OF THE END OF GREGORIE NECK RD	REC	ENTERO	3
SALKEHATCHIE	030502080407	JASPER	RT-19207	COOSAWHATCHIE RIVER APPROX 0.4 MILES EAST OF DAWSON CREEK LANDING AS THE CROW FLIES	REC	ENTERO	3
SALKEHATCHIE	030502080501	BEAUFORT	15-19	BATTERY CREEK 1000 FEET BELOW RABBIT ISLAND	SFH	FC	3
SALKEHATCHIE	030502080501	BEAUFORT	15-25	BATTERY CREEK - DOWLINGWOOD TRIBUTARY (C6-97)	SFH	FC	3
SALKEHATCHIE	030502080501	BEAUFORT	15-27	BATTERY CREEK - CHERRY HILL TRIBUTARY (C6-97)	SFH	FC	3
SALKEHATCHIE	030502080501	BEAUFORT	15-29	BATTERY CREEK - TRIBUTARY ON R SIDE BEFORE BATTERY SHORES (C	SFH	FC	3
SALKEHATCHIE	030502080502	BEAUFORT	15-03	MOUTH OF ALBERGOTTIE AND BRICKYARD CREEK	SFH	FC	3
SALKEHATCHIE	030502080502	BEAUFORT	15-03A	ALBERGOTTIE CREEK 1.0 MILES UPSTREAM OF STATION 15-03	SFH	FC	3
SALKEHATCHIE	030502080502	BEAUFORT	15-03B	ALBERGOTTIE CREEK 700 FEET SE OF MCAS HUNTING CLUB FISHING P	SFH	FC	3
SALKEHATCHIE	030502080502	BEAUFORT	RT-21253	SALT CREEK 0.3 MILES SOUTH OF LA FRENE RD	REC	ENTERO	3
SALKEHATCHIE	030502080503	BEAUFORT	MD-004	BEAUFORT RVR AT JCT WITH BATTERY CK NR MARKER 42	AL	ZN	3
SALKEHATCHIE	030502080503	BEAUFORT	RT-15106	COWEN CREEK 0.7 MILES SW OF US HWY 21 BRIDGE OVER COWEN CREEK	REC	ENTERO	3
SALKEHATCHIE	030502080601	BEAUFORT	MD-007	POCOTALIGO RVR AT US 17 AT POCOTALIGO	AL, REC	TURB, ENTERO	3
SALKEHATCHIE	030502080601	JASPER	RT-10138	POCOTALIGO RVR WEST OF OAK GROVE PLANTATION AND 3.30MI WSW OF WEST SIDE OF US 17/21 BRIDGE OVER HUSPAH CK	AL, REC	TURB, ENTERO	3
SALKEHATCHIE	030502080602	BEAUFORT	14-18	HUSPAH CREEK AT BULL POINT - WHALE BRANCH POG	SFH	FC	3
SALKEHATCHIE	030502080603	BEAUFORT	RT-21251	WHALE BRANCH 2 MILES NORTH OF GREYS HILL LANDING UNDER POWER LINES OFF SEABROOK	AL	ZN	3
SALKEHATCHIE	030502080605	BEAUFORT	RT-16125	HABERSHAM CREEK APPROX 835 M FROM SHELLFISH SITE 17-16A FOLLOWING CREEK PATH	REC	ENTERO	3

2024 SC 303(d) List of Impaired Waters

BASIN	HUC 12	COUNTY	SITE	DESCRIPTION	IMPAIRED USE	CAUSE	PRIORITY RANKING
SALKEHATCHIE	030502080606	BEAUFORT	MD-176	COLLETON RVR AT COLLETON NECK-AT JCT WITH CHECHESSEE RV	AL	ZN	3
SALKEHATCHIE	030502080606	BEAUFORT	RO-01125	COLLETON RIVER AT MOUTH OF CALLAWASSIE CREEK; 4.5 M N OF BLUFFTON	AL	DO	3
SALKEHATCHIE	030502080606	BEAUFORT	RT-13061	SAWMILL CREEK APPROX 3/4 MI FROM SHELLFISH SITE 18-06 -CONFLUENCE WITH COLLETON RIVER	AL	DO	3
SALKEHATCHIE	030502080607	BEAUFORT	MD-117	CHECHESSEE RVR AT SC 170 10.5 MI SW OF BEAUFORT	AL	ZN	3
SALKEHATCHIE	030502080607	BEAUFORT	RO-01146	CHECHESSEE RIVER; 6.5 M WEST OF PORT ROYAL	AL	DO	3
SALKEHATCHIE	030502080607	BEAUFORT	RO-036032	CHECHESSEE RVR 1.4 MI SE CONFL W/ COLLETON RVR	AL	DO	3
SALKEHATCHIE	030502080608	BEAUFORT	MD-116	BROAD RVR AT SC 170 7.5 MI SW OF BEAUFORT	AL	ZN	3
SALKEHATCHIE	030502080608	BEAUFORT	RO-036034	PORT ROYAL SOUND 1.8 MI SW OF TIP OF PARRIS ISLAND	AL	CU	3
SALKEHATCHIE	030502100101	BEAUFORT	LC-084	BETWEEN LOTS 118 AND 120; NORTH HARBOR DRIVE	REC	ENTERO	3
SALKEHATCHIE	030502100101	BEAUFORT	RO-14354	JOHNSON CREEK APROX 1.4 MI SSW OF US 21 BRIDGE	AL	DO	3
SALKEHATCHIE	030502100101	BEAUFORT	RT-10115	JOHNSON CK WEST OF HARBOR ISLAND 1.75MI SW OF WEST END OF US 21 BRIDGE OVER JOHNSON CK	AL	TURB	3
SALKEHATCHIE	030502100102	BEAUFORT	RT-20227	MOON CREEK 0.4 MILES EAST OF CONFLUENCE WITH TRENCHARDS INLET	AL, REC	TURB, ENTERO	3
SALKEHATCHIE	030502100102	BEAUFORT	RT-20243	WESTERN TRIBUTARY TO SCOTT CREEK 130 YARDS NW OF CONFLUENCE WITH SCOTT CREEK	AL	TURB	3
SALKEHATCHIE	030502100102	BEAUFORT	RT-21250	SKULL CREEK OF PRITCHARDS ISLAND ABOUT 1.5 MILES INLAND OF SKULLS INLET	AL	TURB	3
SALKEHATCHIE	030502100102	BEAUFORT	RT-22013	UNNAMED CREEK OFF EAST BRANCH OF SCOTT CREEK	AL	TURB	3
SALUDA	030501090102	GREENVILLE	S-004	N SALUDA RVR AT BRDG AB JCT WITH SALUDA RVR E OF SC 186	AL	BIO	3
SALUDA	030501090102	GREENVILLE	S-773	NORTH SALUDA R. AT US HWY 25	AL	BIO	3
SALUDA	030501090201	PICKENS	RS-02330	ADAMS CK AT UNPVD RD FROM SC 8 AND END OF S-39-34	AL	TURB	3
SALUDA	030501090201	PICKENS	S-103	OOLENOY RVR AT S-39-47	AL	BIO	3
SALUDA	030501090204	GREENVILLE	S-299	SOUTH SALUDA RVR AT SC 186	AL	PH	3
SALUDA	030501090301	GREENVILLE	RL-08056	SALUDA LAKE NEAR SHORE OF THE POINT NEAR THE END OF CLUB CIRCLE	AL	TURB	3

2024 SC 303(d) List of Impaired Waters

BASIN	HUC 12	COUNTY	SITE	DESCRIPTION	IMPAIRED USE	CAUSE	PRIORITY RANKING
SALUDA	030501090302	PICKENS	RS-06151	BURDINE CREEK AT BRIDGE ON S-39-192 3 MI NE OF EASLEY	AL	BIO	3
SALUDA	030501090302	PICKENS	RS-20509	UNNAMED TRIB TO BURDINE CREEK AT CULVERT PASSING UNDER FRANKLIN FINLEY RD	AL	BIO	3
SALUDA	030501090303	ANDERSON	S-301	BIG BRUSHY CK AT S-04-143	AL	BIO	3
SALUDA	030501090305	GREENVILLE	RS-14221	GROVE CREEK AT S-23-159 GARRISON ROAD	REC	ECOLI	3
SALUDA	030501090305	GREENVILLE	S-774	GROVE CR. AT SEC. RD. 541	AL	BIO	3
SALUDA	030501090306	ANDERSON	S-302	BIG CK AT S-04-116	AL	BIO	3
SALUDA	030501090307	ANDERSON	S-007	SALUDA RIVER AT WALKING BRIDGE APPROXIMATELY 129 YARDS NW OF SC 81 ANDERSON ROAD	AL	PH	3
SALUDA	030501090307	GREENVILLE	S-011	OLD EASLY HWY AT UNNAMED TRIB TO SALUDA RIVER NEAR INTERSECTION WITH COUNTY ROAD 253	AL	BIO	3
SALUDA	030501090307	ANDERSON	S-119	SALUDA RVR AT S-04-178 3.2 MI SE WILLIAMSTON	REC	ECOLI	3
SALUDA	030501090307	GREENVILLE	S-315	MILL CK AT BENT BRIDGE RD; BL CAROLINA PLATING	AL	CR	3
SALUDA	030501090401	GREENVILLE	S-265	BUNCOMBE RD AT BRIDGE OVER LANGSTON CREEK	AL	BIO	3
SALUDA	030501090401	GREENVILLE	S-868	AT SR 133	AL	BIO	3
SALUDA	030501090401	GREENVILLE	S-928	REEDY RIVER AT SR 88	AL	BIO	3
SALUDA	030501090402	GREENVILLE	S-013	REEDY RVR AT S-23-30 3.9 MI SE GREENVILLE	AL	PB	3
SALUDA	030501090402	GREENVILLE	S-015	LAKE CONESTEE	FISH	HGF	3
SALUDA	030501090402	GREENVILLE	S-319	REEDY RVR AT RIVERS ST; DOWNTOWN GREENVILLE	AL	PH	3
SALUDA	030501090402	GREENVILLE	S-867	BRUSHY CREEK AT SR 30	AL	BIO	3
SALUDA	030501090402	GREENVILLE	S-981	AT E. NORTH STREET CITY OF GREENVILLE	AL	BIO	3
SALUDA	030501090403	GREENVILLE	S-834	HUFF CREEK AT SR 154	AL	BIO	3
SALUDA	030501090403	GREENVILLE	S-983	AT GRIFFIN MIL RD	AL	BIO	3
SALUDA	030501090404	GREENVILLE	RS-06167	UNNAMED TRIB TO THE REEDY RIVER IN THE THE PRESERVE AT PLANTERS ROW S/D FROM S-23-448	AL	BIO	3

2024 SC 303(d) List of Impaired Waters

BASIN	HUC 12	COUNTY	SITE	DESCRIPTION	IMPAIRED USE	CAUSE	PRIORITY RANKING
SALUDA	030501090404	GREENVILLE	S-018	REEDY RVR AT S-23-448 1.75 MI SE CONESTEE	AL	BIO	3
SALUDA	030501090404	GREENVILLE	S-072	REEDY RVR ON HWY 418 AT FORK SHOALS	AL	BIO	3
SALUDA	030501090404	GREENVILLE	S-091	ROCKY CK AT S-23-453 3.5 MI SW OF SIMPSONVILLE	AL	BIO	3
SALUDA	030501090404	GREENVILLE	S-139	MAULDIN RD AT BRIDGE OVER LAUREL CREEK	AL	BIO	3
SALUDA	030501090404	GREENVILLE	S-972	AT N. MOORE ROAD	AL	BIO	3
SALUDA	030501090404	GREENVILLE	S-982	AT HARRISON BRIDGE RD	AL	BIO	3
SALUDA	030501090404	GREENVILLE	X-001	REEDY RIVER AT CONESTEE RD, CO RD 221	AL	BIO	3
SALUDA	030501090501	GREENVILLE	RS-10394	PAYNE BRANCH AT S-23-451	AL	TURB	3
SALUDA	030501090502	LAURENS	RL-18138	LAKE RABON NORTH RABON ARM NEAR HEADWATERS NEAR EAST BANK	AL	TURB	3
SALUDA	030501090602	LAURENS	S-070	REEDY RVR AT U.S. 76	AL	BIO	3
SALUDA	030501090602	LAURENS	S-311	BOYD MILL POND .6 KM W DAM	AL	PH, TN	1
SALUDA	030501090602	GREENVILLE	S-835	CAMPING CREEK AT SR 985	AL	BIO	3
SALUDA	030501090604	LAURENS	S-022	REEDY FORK OF LK GREENWOOD AT S-30-29	AL	PH	1
SALUDA	030501090701	GREENWOOD	RS-03346	ROCKY CREEK AT SC 72 BY-PASS AND SC 254 IN GREENWOOD	AL	BIO	3
SALUDA	030501090701	GREENWOOD	RS-11054	CORONACA CREEK AT S-24-39; 5.1 MI NNE OF GREENWOOD	AL	DO	3
SALUDA	030501090701	GREENWOOD	S-184	CORONACA CREEK AT SC HWY 221	AL	BIO	3
SALUDA	030501090702	GREENWOOD	S-235	WILSON CK AT S-24-124	AL	BIO	3
SALUDA	030501090703	GREENWOOD	RS-09322	HENLEY CREEK AT BRIDGE ON SC 248	AL	DO, TURB	3
SALUDA	030501090704	GREENWOOD	S-093	NINETY SIX CK AT SC 702 5.2 MI ESE OF 96	AL	TURB	3
SALUDA	030501090704	GREENWOOD	S-856	NINETY SIX CREEK AT SR 42	AL	BIO	3
SALUDA	030501090801	GREENVILLE	RS-13150	MOUNTAIN CREEK AT WEST OAK HILL ROAD BETWEEN S-23-50 AND S-23-52	REC	ECOLI	3

2024 SC 303(d) List of Impaired Waters

BASIN	HUC 12	COUNTY	SITE	DESCRIPTION	IMPAIRED USE	CAUSE	PRIORITY RANKING
SALUDA	030501090801	GREENVILLE	S-990	AT OAK HILL RD -SR 50	AL	BIO	3
SALUDA	030501090802	ANDERSON	S-776	TRIB.BROAD MOUTH CR. AT SEC. RD.205	AL	BIO	3
SALUDA	030501090802	ANDERSON	S-979	AT HAMBRY RD. -SR 265	AL	BIO	3
SALUDA	030501090804	GREENWOOD	S-858	TURKEY CREEK AT SR 96	AL	PH	3
SALUDA	030501090805	GREENVILLE	RS-06030	UNNAMED TRIB TO THE SALUDA RIVER AT BRIDGE ON UNNUMBERED RD-RIVER RD- 7.1 MI SE OF WILLIAMSTON	REC	ECOLI	3
SALUDA	030501090805	ANDERSON	RS-16338	UNNAMED TRIB TO THE SALUDA RIVER AT S-04-206; CHAPMAN ROAD	REC	ECOLI	3
SALUDA	030501090805	LAURENS	S-125	SALUDA RVR AT US 25 BYPASS 1.5 MI ESE WARE SHOALS	REC	ECOLI	3
SALUDA	030501090806	LAURENS	RS-09116	UNNAMED TRIB TO CANE CK AT BRIDGE ON S-30-19	REC	ECOLI	3
SALUDA	030501090807	GREENWOOD	RL-02311	LAKE GREENWOOD 1.0 MI NW OF SEABOARD RR CROSSING	AL	PH	3
SALUDA	030501090807	GREENWOOD	RL-13077	LAKE GREENWOOD JUST OFF SHORELINE FROM LARGE OPEN YARD PROPERTY OFF EAGLE HARBOR DR; APPROX 1.4 MI NW OF S-024	AL	TURB	3
SALUDA	030501090807	GREENWOOD	S-131	LK GREENWOOD AT US 221 7.6 MI NNW 96	AL	PH	3
SALUDA	030501090808	GREENWOOD	RL-21213	LAKE GREENWOOD LOCATED 0.6 MILES SE FROM GREENWOOD STATE PARK BOAT RAMP AND 0.11 ENE MILES FROM THE END OF POLO CT OFF THE POINT	AL	PH	3
SALUDA	030501090808	GREENWOOD	RL-22014	LAKE GREENWOOD SOUTH - 1.2 MILES NW OF SALUDA RIVER AND DAM	AL	PH	3
SALUDA	030501090903	LAURENS	S-325	BEAVERDAM CREEK AT SMITHVILLE ROAD S-30-426. DOWNTREAM OF COGGINS POULTRY. CLIMB DOWN BANK FOR ACCESS. PARKING BEST ON SE SIDE	AL	PH	3
SALUDA	030501090908	NEWBERRY	S-305	LITTLE RVR AT SC 34	AL	TURB	3
SALUDA	030501091001	SALUDA	S-111	CLOUD CREEK @ US 178	AL	BIO	3
SALUDA	030501091003	SALUDA	RL-11033	LAKE MURRAY; CLOUDS CREEK ARM; APPROXIMATELY 0.2 MI NNW OF S-41-59 BRIDGE. SITE 10 YARDS OFF W BANK	AL	CHLA, PH	1
SALUDA	030501091003	SALUDA	RS-05398	WEST CREEK AT S-41-105 12.4 MI ESE OF SALUDA	AL	BIO	3
SALUDA	030501091003	SALUDA	RS-09114	LICK CK AT BRIDGE ON S-41-189	AL	DO, PH	3
SALUDA	030501091003	SALUDA	RS-18441	CLOUDS CREEK AT CORLEY BRIDGE ROAD S-41-500. ENTER FROM SPANN ROAD - RINEHART ROAD SIDE. DON'T ENTER FROM SC 391.	AL	DO	1
SALUDA	030501091003	SALUDA	S-326	LAKE MURRAY CLOUDS CREEK ARM OFF RUBY RISER ROAD	AL, REC	PH, ECOLI	PH 1; ECOLI 3

2024 SC 303(d) List of Impaired Waters

BASIN	HUC 12	COUNTY	SITE	DESCRIPTION	IMPAIRED USE	CAUSE	PRIORITY RANKING
SALUDA	030501091103	SALUDA	RS-05590	BIG CREEK AT SC 39 5.1 MI NW OF SALUDA	AL	DO	3
SALUDA	030501091103	SALUDA	RS-12077	UNNAMED TRIB TO PERSIMMON CREEK AT BRIDGE ON S-41-255; 6.5 MI NNE OF SALUDA	AL, REC	DO, ECOLI	3
SALUDA	030501091103	SALUDA	S-855	BIG CREEK AT SR 122	AL, REC	DO, TURB, ECOLI	3
SALUDA	030501091104	SALUDA	S-050	LITTLE SALUDA RVR AT US 378 E SALUDA	AL	DO, NH3	3
SALUDA	030501091104	SALUDA	S-123	LITTLE SALUDA RVR AT S-41-39 5.2 MI NE SALUDA	AL	DO, PB, TURB	3
SALUDA	030501091105	NEWBERRY	RL-19154	LAKE MURRAY BIG CREEK ARM ACROSS LAKE FROM SHINNER LN	AL, REC	CHLA, PH, TP, ECOLI	CHLA, PH, TP 1; ECOLI 3
SALUDA	030501091105	SALUDA	S-222	LAKE MURRAY; LITTLE SALUDA ARM AT SC 391	AL	PH, TP	1
SALUDA	030501091105	SALUDA	S-327	DAILEY CREEK AT S-41-192 DAILEY CREEK ROAD	REC	ECOLI	3
SALUDA	030501091202	SALUDA	S-295	SALUDA RIVER AT S.C. ROUTE 39	REC	ECOLI	3
SALUDA	030501091204	NEWBERRY	S-042	BUSH RIVER AT SC 560 S OF JOANNA	AL	DO	3
SALUDA	030501091204	NEWBERRY	S-328	BUSH RIVER AT S-36-342	AL	DO	3
SALUDA	030501091206	NEWBERRY	RS-01044	BUSH RIVER AT COUNTY RD 395; 3 M S OF NEWBERRY	AL, REC	BIO, ECOLI	3
SALUDA	030501091206	NEWBERRY	RS-21039	BEVERDAM CREEK AT SC34/SC121. PARK AT WELCH ZION BAPTIST CHURCH	REC	ECOLI	3
SALUDA	030501091206	NEWBERRY	S-044	SCOTT CK AT SC 34 SW OF NEWBERRY	AL	DO	3
SALUDA	030501091206	NEWBERRY	S-046	BUSH RIVER AT S.C. ROUTE 34	AL	TURB	3
SALUDA	030501091206	NEWBERRY	S-102	BUSH RVR AT S-36-41 8.5 MI S OF NEWBERRY	AL	TURB	3
SALUDA	030501091206	NEWBERRY	S-309	LAKE MURRAY; BUSH RVR ARM; 4.6 KM US SC 391	AL, REC	CHLA, PH, TN, TP, ECOLI	CHLA, PH, TN, TP 1; ECOLI 3
SALUDA	030501091207	NEWBERRY	S-047	SALUDA RVR AT SC 121	FISH, REC	HGF, ECOLI	3
SALUDA	030501091207	NEWBERRY	S-105	SALUDA RIVER @ SC 395	FISH	HGF	3
SALUDA	030501091207	NEWBERRY	S-310	LAKE MURRAY; SALUDA RVR ARM; US BUSH RVR; 3.8 KM US SC 391	AL	PH	1
SALUDA	030501091305	NEWBERRY	S-290	CAMPING CK S-36-202 BLW GA PACIFIC	AL	BIO	3

2024 SC 303(d) List of Impaired Waters

BASIN	HUC 12	COUNTY	SITE	DESCRIPTION	IMPAIRED USE	CAUSE	PRIORITY RANKING
SALUDA	030501091305	NEWBERRY	S-850	CAMPING CREEK AT SR 72	AL	BIO	3
SALUDA	030501091307	NEWBERRY	RL-14158	LAKE MURRAY NEAR MOUTH OF HAWLEEK CREEK ARM APPROX 0.5 MI NE OF RIVER BEND LANDING	REC	ECOLI	3
SALUDA	030501091307	NEWBERRY	S-212	MACEDONIA LANDING LK MURRAY AT END OF S-36-26 MACEDONIA	AL	PH	3
SALUDA	030501091402	LEXINGTON	CRK09	12 MILE CREEK	REC	ECOLI	1
SALUDA	030501091402	LEXINGTON	S-294	TWELVEMILE CREEK AT U.S. ROUTE 378	AL	BIO	3
SALUDA	030501091402	LEXINGTON	S-848	FOURTEEN MILE CREEK AT SR 28	AL	BIO	3
SALUDA	030501091403	LEXINGTON	CRK08	STOOPS CREEK	REC	ECOLI	1
SALUDA	030501091403	LEXINGTON	RBZ	SALUDA RIVER AT RIVERBANKS ZOO BRIDGE	REC	ECOLI	1
SALUDA	030501091403	LEXINGTON	RS-01012	RAWLS CREEK AT COUNTY RD 175; 0.25 M W OF IRMO	AL	BIO	3
SALUDA	030501091403	LEXINGTON	S-150	LORICK BR AT PT UPSTRM OF JCT WITH SALUDA RVR	AL	DO	3
SALUDA	030501091403	LEXINGTON	S-152	SALUDA RVR JUST BELOW LK MURRAY DAM	FISH	HGF	3
SALUDA	030501091403	LEXINGTON	S-260	KINLEY CK AT S-32-36 -ST. ANDREWS RD- IN IRMO	AL	BIO	3
SALUDA	030501091403	LEXINGTON	S-287	RAWLS CREEK AT S-32-107	AL	BIO	3
SALUDA	030501091403	LEXINGTON	S-298	SALUDA RVR AT USGS GAGING STATION; 1/2 MI BELOW I-20	REC	ECOLI	1
SALUDA	030501091403	LEXINGTON	S-507	STOOP CREEK AT BUSH RIVER ROAD	AL	BIO	3
SALUDA	030501091403	LEXINGTON	SRE	SALUDA RIVER AT RIVER'S EDGE (OH BROTHER RAPID)	REC	ECOLI	1
SALUDA	030501100104	LEXINGTON	C-005	SIXMILE CK ON US 21 S OF CAYCE	AL	DO	3
SALUDA	030501100104	LEXINGTON	C-070	CONGAREE CK AT S-32-66	REC	ECOLI	1
SALUDA	030501100201	RICHLAND	C-046	SESQUICENTENNIAL STATE PARK	FISH	HGF	3
SALUDA	030501100201	RICHLAND	RS-09323	LIGHTWOOD KNOT BRANCH AT TRENHOLM RD EXTENSION	AL	BIO	3
SALUDA	030501100203	RICHLAND	C-001	GILLS CK AT BRDG ON US 76 -GARNERS FERRY ROAD	AL	PB	3

2024 SC 303(d) List of Impaired Waters

BASIN	HUC 12	COUNTY	SITE	DESCRIPTION	IMPAIRED USE	CAUSE	PRIORITY RANKING
SALUDA	030501100203	RICHLAND	C-017	GILLS CK AT SC 48 -BLUFF ROAD	AL	CD	3
SALUDA	030501100203	RICHLAND	C-068	FOREST LAKE AT DAM	FISH	HGF	3
SALUDA	030501100203	RICHLAND	C-079	UNNAMED TRIB AT SHOP RD TO GILLS CREEK	AL	CD	3
SALUDA	030501100301	RICHLAND	C-007A	AT ROSEWOOD LANDING	FISH, REC	ECOLI, HGF	3
SALUDA	030501100301	RICHLAND	C-007F	CONGAREE RIVER @ ST HWY 378	FISH	HGF	3
SALUDA	030501100301	RICHLAND	CRK06	ROCKY BRANCH	REC	ECOLI	1
SALUDA	030501100301	LEXINGTON	CSB-001L	CONGAREE RVR AT BLOSSOM ST -SALUDA RIVER	REC	ECOLI	1
SALUDA	030501100303	RICHLAND	RS-20534	CONGAREE RIVER; BETWEEN CAYCE WWTF & COLUMBIA METRO PLANT; ACCESSIBLE ONLY BY BOAT	REC	ECOLI	1
SALUDA	030501100304	RICHLAND	C-021	MILL CK AT SC 262	REC	ECOLI	3
SALUDA	030501100304	RICHLAND	C-073	REEDER POINT BR AT SC 48	REC	ECOLI	3
SALUDA	030501100305	RICHLAND	C-071	CEDAR CK AT S-40-734	AL	BIO	3
SALUDA	030501100310	RICHLAND	C-075	CEDAR CK SOUTH OF S-40-734 OLD BLUFF ROAD; AT CANOE LAUNCH	REC	ECOLI	1
SALUDA	030501100310	RICHLAND	C-076	CEDAR CK CANOE ACCESS OFF S-40-1288 (SO CEDAR CK RD)	AL, REC	DO, ECOLI	ECOLI 1; DO 3
SALUDA	030501100310	RICHLAND	C-077	CEDAR CK - BRIDGE B LOCATED ALONG WESTON LAKE LOOP TRAIL	REC	ECOLI	1
SALUDA	030501100401	RICHLAND	C-072	TOMS CK AT SC 48	AL, REC	DO, ECOLI	ECOLI 1; DO 3
SALUDA	030501100401	RICHLAND	C-579	TOMS CREEK AT POWER LINE AND RR TRACK	AL	BIO	3
SALUDA	030501100401	RICHLAND	S-950	AT RED BLUFF ROAD. PRIVATE ROAD RUNNING BETWEEN SSR1288 AND SSR489.D483	AL, REC	PH, ECOLI	ECOLI 1; PH 3
SALUDA	030501100402	CALHOUN	RS-04521	BUCKHEAD CREEK AT S-09-151 2.1 MI NE OF FORT MOTTE	AL	BIO	3
SALUDA	030501100403	CALHOUN	C-007	CONGAREE RVR AT US 601 (SC-001)	FISH	HGF	3
SALUDA	030502050108	RICHLAND	SV-686	FLAT ROCK POND IN FOREBAY NEAR DAM	FISH	HGF	3
SANTEE	030501110101	CALHOUN	C-014	WARLEY CREEK AT SC 267	AL	DO	3

2024 SC 303(d) List of Impaired Waters

BASIN	HUC 12	COUNTY	SITE	DESCRIPTION	IMPAIRED USE	CAUSE	PRIORITY RANKING
SANTEE	030501110101	CALHOUN	RS-04389	WARLEY CREEK AT CO RD S-09-287 3.4 MI NW OF LONE STAR	AL	BIO	3
SANTEE	030501110102	SUMTER	RS-05585	DUCKFORD BRANCH AT S-43-52 3.2 MI SW OF PINWOOD	REC	ECOLI	3
SANTEE	030501110102	CLARENDON	SC-009	SPRING GROVE CREEK AT SECONDARY ROAD 26 BRIDGE	REC	ECOLI	3
SANTEE	030501110103	CALHOUN	C-058	LK INSPIRATION - ST MATTHEWS -FRONT OF HEALTH DEPT	AL	CHLA, PH, TP, TURB	3
SANTEE	030501110103	CALHOUN	ST-533	LYONS CREEK AT SC 6	AL	BIO	3
SANTEE	030501110104	CALHOUN	RL-06422	LAKE MARION SANTEE RIVER ARM 6 MI NE OF ELLOREE	AL	TP	3
SANTEE	030501110104	CALHOUN	SC-038	UPPER LAKE MARION AT THE MOUTH OF HALFWAY SWAMP CREEK	AL	TP	3
SANTEE	030501110104	CALHOUN	ST-534	HALFWAY SWAMP CREEK AT SR 157	AL	BIO	3
SANTEE	030501110105	ORANGEBURG	RS-12062	BRIDGE OVER BIG POPLAR CREEK AT S-38-199	REC	ECOLI	3
SANTEE	030501110105	CALHOUN	SC-011	BIG POPLAR CREEK AT SECONDARY ROAD 105 BRIDGE	AL	DO	3
SANTEE	030501110106	CLARENDON	CW-243	BIG BRANCH AT S-14-41 -SC-047	AL	DO	3
SANTEE	030501110106	CLARENDON	CW-244	JACKS CK AT S-14-76 -SC-013	AL, REC	DO, ECOLI	3
SANTEE	030501110106	CLARENDON	SC-048	ASSIGNED TO SANTEE-COOPER PROJECT	AL	CU	3
SANTEE	030501110107	CLARENDON	RS-03505	UNNAMED TRIBUTARY TO TAWCAW CREEK AT S-14-559 -WILLIAM BRUNSON ROAD- 4.6 MI SE OF SUMMERTON	REC	ECOLI	3
SANTEE	030501110107	CLARENDON	ST-018	TAWCAW CK AT S-14-127 3.2 MI S OF SUMMERTON -SC-018	AL, REC	DO, ECOLI	3
SANTEE	030501110108	CLARENDON	RS-01051	WHITE OAK CREEK AT COUNTY RD 345; 4.5 M ESE OF SUMMERTON	REC	ECOLI	3
SANTEE	030501110108	CLARENDON	SC-059	ASSIGNED TO SANTEE-COOPER PROJECT	AL	DO, TP	3
SANTEE	030501110108	CLARENDON	ST-024	LK MARION AT END OF S-14-64 AT CAMP BOB COOPER	FISH	HGF	3
SANTEE	030501110108	CLARENDON	ST-035	POTATO CK AT S-14-127 3.2 MI S OF SUMMERTON -SC-020	AL	DO	3
SANTEE	030501110109	CALHOUN	C-007K	LAKE MARION @ TREZVANT'S LANDING	FISH	HGF	3
SANTEE	030501110109	CALHOUN	C-057	LAKE MARION @ DANIELS 4H CAMP	FISH	HGF	3

2024 SC 303(d) List of Impaired Waters

BASIN	HUC 12	COUNTY	SITE	DESCRIPTION	IMPAIRED USE	CAUSE	PRIORITY RANKING
SANTEE	030501110109	CALHOUN	RL-04388	LAKE MARION 0.5 MI NE OF CALHOUN LANDING -USE SC-044	AL	TP	3
SANTEE	030501110109	CLARENDON	RL-10010	LAKE MARION 0.65MI SSE OF SOUTHEAST END OF GREEN ISLAND	AL	TP	3
SANTEE	030501110109	CALHOUN	RL-10019	LAKE MARION 4.5MI ESE OF JCT OF SC-33 AND SC-267	AL	TP	3
SANTEE	030501110109	ORANGEBURG	RL-13070	LAKE MARION APPROX 90 YARDS FROM SHORE BETWEEN MILL CK AND INDIAN BLUFF PARK LANDING -BETWEEN BIG DOG LANE AND DRIFTWOOD DRIVE	AL	TP	3
SANTEE	030501110109	CLARENDON	RL-13074	LAKE MARION NEAR SANTEE NATL WILDLIFE REFUGE APPROX 3 MI ESE OF ROUND ISLAND	AL	TP	3
SANTEE	030501110109	CLARENDON	RL-13086	LAKE MARION APPROX 0.5 MI SW OF END OF DUBOISE DR	AL	TP	3
SANTEE	030501110109	ORANGEBURG	RL-13090	LAKE MARION APPROX 250 YDS SW OF SOUTHEAST TIP OF SIXTEEN ISLAND	AL	TP	3
SANTEE	030501110109	CLARENDON	RL-20180	LAKE MARION APPROX 1 MI SSE OF PINE ISLAND	AL	TP	3
SANTEE	030501110109	ORANGEBURG	RL-21212	LAKE MARION APPROX 1 MILE SE OF MOUTH OF JACKS CREEK	AL	TP	3
SANTEE	030501110109	SUMTER	SC-005	UPPER LAKE MARION NEAR PACK'S LANDING	AL	DO, TP	3
SANTEE	030501110109	CALHOUN	SC-010	UPPER LAKE MARION AT CHANNEL MARKER 150	AL	TP	3
SANTEE	030501110109	ORANGEBURG	SC-014	UPPER LAKE MARION AT HEADWATERS OF CHAPEL BRANCH CREEK	AL, REC	CHLA, TP, ECOLI	3
SANTEE	030501110109	CLARENDON	SC-039	UPPER LAKE MARION 2.0 KM BELOW RIMINI RAILROAD TRESTLE	AL	DO, TP	3
SANTEE	030501110109	CLARENDON	SC-041	MID LAKE MARION 3.2 KM NORTH OF CHANNEL MARKER 79	AL	TP	3
SANTEE	030501110109	CLARENDON	SC-042	MID LAKE MARION AT NORTH END OF I-95 / U.S. 301 BRIDGES	AL	TP	3
SANTEE	030501110109	ORANGEBURG	ST-025	LK MARION AT OLD US 301/15 BRDG AT SANTEE (SC-015)	AL	TP	3
SANTEE	030501110109	CLARENDON	ST-027	LAKE MARION @ DAM	FISH	HGF	3
SANTEE	030501110109	CALHOUN	ST-034	LAKE MARION AT RR TRESTLE AT LONE STAR -SC-008	AL	TP	3
SANTEE	030501110109	SUMTER	ST-519	LAKE MARION @ RIMINI	FISH	HGF	3
SANTEE	030501110109	CALHOUN	ST-529	LAKE MARION @ LOW FALLS LANDING	FISH	HGF	3
SANTEE	030501120101	BERKELEY	ST-532	SANTEE RIVER BELOW LAKE MARION (WILSONS)	FISH	HGF	3

2024 SC 303(d) List of Impaired Waters

BASIN	HUC 12	COUNTY	SITE	DESCRIPTION	IMPAIRED USE	CAUSE	PRIORITY RANKING
SANTEE	030501120102	CLAREDON	ST-536	BENNETTS BRANCH AT SR 351	AL, REC	BIO, ECOLI	3
SANTEE	030501120102	CLAREDON	ST-537	DOCTOR BRANCH AT SR 48	AL	BIO	3
SANTEE	030501120105	BERKELEY	RS-12071	CRAWL CREEK AT US 52	AL, REC	DO, ECOLI	3
SANTEE	030501120105	BERKELEY	ST-031	REDIVERSION CANAL AT US 52 (SC-037A)	FISH	HGF	3
SANTEE	030501120106	WILLIAMSBURG	ST-528	SANTEE RIVER @ US 52 (HWY 52 LANDING)	FISH	HGF	3
SANTEE	030501120206	BERKELEY	ST-001	SANTEE RVR AT SC 41/US 17A NE OF JAMESTOWN	FISH, REC	HGF, ECOLI	3
SANTEE	030501120302	CHARLESTON	CSTL-112	WAMBAW CK AT EXTENSION OF S-10-857 -BRIDGE NEAR BOAT LANDING-; RUTLEDGE ROAD; ON GRAVEL NATIONAL FOREST ROAD.	FISH, REC	HGF, ECOLI	3
SANTEE	030501120303	CHARLESTON	RO-08344	SOUTH SANTEE RIVER 400 YARDS UPSTREAM FROM THE INTRACOASTAL WATERWAY SOUTH OF GOAT ISLAND	AL	TURB	3
SANTEE	030501120303	CHARLESTON	RS-01056	CEDAR CREEK AT CNTY RD 857 HAMPTON PLANTATION STATE PARK	REC	ECOLI	3
SANTEE	030501120303	CHARLESTON	RT-12033	UNNAMED TIDE CREEK ACROSS ICWW 0.5 MI NE OF MOUTH OF ALLIGATOR CREEK	AL	TURB	3
SANTEE	030501120303	CHARLESTON	ST-006	S SANTEE RVR AT US 17	FISH	HGF	3
SANTEE	030501120402	GEORGETOWN	CSTL-586	WADMACON CREEK @ SANDHOLE	FISH	HGF	3
SANTEE	030501120402	GEORGETOWN	CSTL-587	WADMACON CREEK @ THE BLUFF	FISH	HGF	3
SANTEE	030501120403	GEORGETOWN	06A-03	NORTH SANTEE RIVER AT BEACH CREEK	SFH	FC	3
SANTEE	030501120403	GEORGETOWN	06A-04A	NORTH SANTEE BAY - E OF CANE ISLAND (C6-97)	SFH	FC	3
SANTEE	030501120403	GEORGETOWN	06A-04B	NORTH SANTEE RIVER - SW OF CANE ISLAND (C6-97)	SFH	FC	3
SANTEE	030501120403	GEORGETOWN	06A-04C	NORTH SANTEE RVR NEAR THE NORTHWESTERN TIP OF CONE ISL (C-3/	SFH	FC	3
SANTEE	030501120403	GEORGETOWN	06A-05	NORTH SANTEE RIVER AND MOSQUITO CREEK	SFH	FC	3
SANTEE	030501120403	GEORGETOWN	06A-11	AIWW AT MINUM CREEK	SFH	FC	3
SANTEE	030501120403	GEORGETOWN	CSTL-593	NORTH SANTEE RIVER @ HARRIS LANDING	FISH	HGF	3
SANTEE	030501120403	GEORGETOWN	RO-17395	NORTH SANTEE BAY APPROX 0.33 MILES SW OF SHELLFISH SITE 06A-04A	AL	TURB	3

2024 SC 303(d) List of Impaired Waters

BASIN	HUC 12	COUNTY	SITE	DESCRIPTION	IMPAIRED USE	CAUSE	PRIORITY RANKING
SANTEE	030501120403	GEORGETOWN	RO-22305	NORTH SANTEE BAY APPROX 1 MILE SSE OF SHELLFISH SITE 06A-03	AL	TURB	3
SANTEE	030501120403	GEORGETOWN	RT-01654	MINIM CREEK; 9 M S OF GEORGETOWN	AL	TURB	3
SANTEE	030501120403	GEORGETOWN	RT-21269	MINIM CREEK SITE LOCATED BETWEEN CORK AND SAND CREEK NORTH OF MINIM ISLAND	REC	ENTERO	3
SANTEE	030501120403	GEORGETOWN	ST-005	N SANTEE RVR AT US 17	FISH	HGF	3
SANTEE	030502010101	BERKELEY	CSTL-079	DIVERSION CANAL AT SC 45 12.6 MI W OF ST STEPHENS (SC-025)	FISH	HGF	3
SANTEE	030502010101	BERKELEY	CSTL-080	LAKE MOULTRIE @ DAM	FISH	HGF	3
SANTEE	030502010101	BERKELEY	SC-026	TRIBUTARY 0.6 KM UPSTR OF SC HWY. 6 NEAR CROSS HS	REC	ECOLI	3
SANTEE	030502010101	BERKELEY	SC-031	NORTH QUADRANT OF LAKE MOULTRIE AT MOUTH OF REDIVERSION CANAL	AL	PH	3
SANTEE	030502010101	BERKELEY	ST-037	LAKE MOULTRIE AT CHANNEL MARKER 17 -SC-030	AL	PH	3
SANTEE	030502010101	BERKELEY	ST-530	LAKE MOULTRIE @ FRED L. DAY LANDING	FISH	HGF	3
SANTEE	030502010101	BERKELEY	ST-531	LAKE MOULTRIE @ HATCHERY LANDING	FISH	HGF	3
SANTEE	030502010201	BERKELEY	ST-007	WALKER SW AT US 52 2.5 MI S ST STEPHENS	AL	DO	3
SANTEE	030502010203	BERKELEY	CSTL-113	WADBOO SWP AT SC 402	FISH, REC	HGF, ECOLI	3
SANTEE	030502010301	BERKELEY	RS-02483	TURKEY CK AT FOREST SERVICE RD 251 IRISHTOWN FM SC 402	REC	ECOLI	3
SANTEE	030502010304	BERKELEY	CSTL-564	EAST FORK OF COOPER RIVER NEAR QUINBYCR	FISH	HGF	3
SANTEE	030502010401	CHARLESTON	RT-06012	TOOMER CREEK 2.5 MI E SC 41 BRIDGE OVER WANDO RIVER	AL	DO	3
SANTEE	030502010401	CHARLESTON	RT-18175	WAGNER CREEK APPROX 172 YD NE OF CIRCULAR DRIVE OFF DARTS COVE WAY	REC	ENTERO	3
SANTEE	030502010402	CHARLESTON	HC1	HOBCEW CREEK 1 - NEXT TO THE PIER LOCATED AT THE END OF E HOBCEW DR.	REC	ENTERO	3
SANTEE	030502010402	CHARLESTON	HC2	HOBCEW CREEK 2 - END OF THE FLOATING L-SHAPED DOCK AT I'ON NEIGHBORHOOD CREEK CLUB	REC	ENTERO	3
SANTEE	030502010402	BERKELEY	RO-056092	BERESFORD CREEK 5.3 MI NNE OF WANDO AND COOPER RIVER CONFLUENCE	AL	DO	3
SANTEE	030502010402	CHARLESTON	RT-052100	BOONE HALL CREEK 1.5 MI WNW OF INTERSECTION OF US 17 AND SC 41	REC	ENTERO	3

2024 SC 303(d) List of Impaired Waters

BASIN	HUC 12	COUNTY	SITE	DESCRIPTION	IMPAIRED USE	CAUSE	PRIORITY RANKING
SANTEE	030502010503	BERKELEY	CSTL-063	WASSAMASSAW SWP AT US 176	REC	ECOLI	3
SANTEE	030502010506	DORCHESTER	CSTL-607	RUMPHS HILL CREEK @ W. BUTTERNUT ROAD	AL	BIO	3
SANTEE	030502010506	DORCHESTER	CSTL-608	HURRICANE BRANCH @ CENTRAL AVE	AL	BIO	3
SANTEE	030502010601	DORCHESTER	CSTL-013	DORCHESTER CK AT SC 165	AL	DO	3
SANTEE	030502010601	DORCHESTER	CSTL-043	SAWMILL BR AT SC 78 E OF SUMMERVILLE	AL	DO	3
SANTEE	030502010601	DORCHESTER	CSTL-613	TRIB TO SAWMILL BRANCH @ S. GUM STREET	AL	BIO	3
SANTEE	030502010602	DORCHESTER	CSTL-102	ASHLEY RVR AT SC 165 4.8 MI SSW OF SUMMERVILLE	REC	ECOLI, ENTERO	3
SANTEE	030502010603	DORCHESTER	CSTL-099	EAGLE CK AT SC 642 5 MI SSE OF SUMMERVILLE	REC	ENTERO	3
SANTEE	030502010604	DORCHESTER	CSTL-560	ASHLEY RIVER @ DORCHESTER STATE PARK	FISH	HGF	3
SANTEE	030502010604	CHARLESTON	MD-049	ASHLEY RVR AT MAGNOLIA GARDENS	AL, REC	TURB, ENTERO	3
SANTEE	030502010604	CHARLESTON	RT-032046	ASHLEY RV 1.8 MI NW RUNNYMEDE PLANTATION	REC	ENTERO	3
SANTEE	030502010605	CHARLESTON	AR1	ASHLEY RIVER 1 - TRIANGULATE BETWEEN TREE LINE ON ISLAND; PEAK OF ROOF ON RICE BUILDING; AND ROAD SIGN ON JAMES ISLAND CONNECTOR	REC	ENTERO	3
SANTEE	030502010605	CHARLESTON	AR2	BRITTLBANK PARK - END OF FLOATING DOCK FACING SOUTHWEST	REC	ENTERO	3
SANTEE	030502010605	CHARLESTON	AR3	END OF NORTHBRIDGE PARK FLOATING DOCK ON LEFT-HAND SIDE	REC	ENTERO	3
SANTEE	030502010605	CHARLESTON	RO-09363	ASHLEY RIVER BETWEEN OLDTOWN CREEK AND THE ASHLEY RIVER MEMORIAL BRIDGE NEAR MIDCHANNEL.	REC	ENTERO	3
SANTEE	030502010605	CHARLESTON	RO-18424	ASHLEY RIVER APPROX 0.86 MI SSE OF COUNTY FARM BOAT RAMP	REC	ENTERO	3
SANTEE	030502010605	CHARLESTON	RT-052098	JAMES ISLAND CREEK N OF WHITE HALL PLANTATION	AL	DO	3
SANTEE	030502010605	CHARLESTON	RT-12020	ORANGEGROVE CREEK SE OF LOOP IN BOARDMAN RD	REC	ENTERO	3
SANTEE	030502010605	CHARLESTON	RT-20244	MOUTH OF TRIBUTARY TO JAMES ISLAND CREEK OPPOSITE MOUTH OF SIMPSON CREEK	AL	DO	3
SANTEE	030502010605	CHARLESTON	WC1	WAPPOO CUT PUBLIC BOAT LANDING - END OF WESTERN FLOATING DOCK AT THE WAPPOO CUT PUBLIC BOAT RAMP	REC	ENTERO	1
SANTEE	030502010701	BERKELEY	CSTL-062	TAIL RACE CANAL AT US 52 & 17A BELOW LAKE MOULTRIE (SC-033)	FISH	HGF	3

2024 SC 303(d) List of Impaired Waters

BASIN	HUC 12	COUNTY	SITE	DESCRIPTION	IMPAIRED USE	CAUSE	PRIORITY RANKING
SANTEE	030502010703	BERKELEY	MD-240	FOSTER CREEK AT CHARLESTON CPW WATER INTAKE	AL	DO	3
SANTEE	030502010704	BERKELEY	CSTL-124	BUSHY PARK RESERVOIR IN FOREBAY EQUIDISTANT FROM DAM AND SHORELINES	AL	DO	3
SANTEE	030502010704	BERKELEY	MD-042	COOPER RIVER @ BUSHY PARK	FISH	HGF	3
SANTEE	030502010704	BERKELEY	MD-217	DURHAM CK AT S-08-9 BRIDGE	FISH	HGF	3
SANTEE	030502010704	BERKELEY	RS-22060	UNNAMED TRIB TO LAUREL SWAMP SAMPLE SITE ADJACENT TO PLANTATION MEMORIAL GARDENS ON HWY 17A	REC	ECOLI	3
SANTEE	030502010705	BERKELEY	RT-21259	COOPER RIVER CUT WEST OF BP CHEMICAL PLANT 0.5 MILES EAST OF MAIN RIVER CHANNEL	REC	ENTERO	3
SANTEE	030502010706	BERKELEY	CSTL-612	STROBERFIELD BRANCH @ END OF DIRT ROAD PAST END OF KENT STREET	AL	BIO	3
SANTEE	030502010706	BERKELEY	MD-039	GOOSE CK AT S-08-136 BRIDGE	REC	ENTERO	3
SANTEE	030502010706	CHARLESTON	MD-114	GOOSE CK AT US 52 N CHTN	AL	DO	3
SANTEE	030502010706	BERKELEY	RL-01008	GOOSE CK RES 2.3 M S OF GOOSE CREEK TOWN CENTER	AL	DO	3
SANTEE	030502010706	BERKELEY	RL-03340	GOOSE CREEK RESERVOIR 1.0 MI NW OF SPILLWAY NEAR W SHORELINE	AL	CHLA, DO, TP	3
SANTEE	030502010706	BERKELEY	RL-04390	GOOSE CREEK RESERVOIR 2.8 MI NW OF SPILLWAY NEAR OTRANTO	AL	CHLA, DO, TP	3
SANTEE	030502010706	BERKELEY	RL-05412	GOOSE CREEK RESERVOIR 0.55 MI W OF DAM	AL	TP	3
SANTEE	030502010706	BERKELEY	RL-06434	GOOSE CREEK RESERVOIR 2 MI N OF SPILLWAY	AL	TP	3
SANTEE	030502010706	BERKELEY	RL-07017	GOOSE CK RESERVOIR 0.6 MI NW OF 2ND POWERLINES US OF BOAT RAMP; NEAR W SHORE BTWN 2 WESTERN EMBAYMENTS	AL	DO	3
SANTEE	030502010706	BERKELEY	RL-08065	GOOSE CK RESERVOIR MIDLAKE IN LINE WITH NORTHBROOK BLVD	AL	TP	3
SANTEE	030502010706	BERKELEY	RL-09081	GOOSE CREEK RESERVOIR 0.1 MILE NORTHEAST OF THE JOHN R. BETTIS BOAT LANDING AND 0.1 MILES SOUTHEAST OF ST-033 NEAR THE NORTHEAST BANK.	AL	CHLA, TP	3
SANTEE	030502010706	BERKELEY	RL-10104	LAKE; GOOSE CK RESERVOIR 1.95MI WEST OF POPPENHEIM CROSSING	AL, REC	CHLA, DO, TP, ECOLI	3
SANTEE	030502010706	BERKELEY	RL-10108	LAKE; GOOSE CK RESERVOIR 2.5MI SW OF POPPENHEIM CROSSING	AL	CHLA, DO, TP	3
SANTEE	030502010706	BERKELEY	RL-11118	GOOSE CREEK RESERVOIR APPROXIMATELY 1.3 MILES UPSTREAM FROM THE DAM. SITE IS LOCATED 100 YARDS SOUTH OF THE MAJOR POINT ON THE EAST BANK IN THE MIDDLE OF THE RESERVOIR.	AL	TP	3

2024 SC 303(d) List of Impaired Waters

BASIN	HUC 12	COUNTY	SITE	DESCRIPTION	IMPAIRED USE	CAUSE	PRIORITY RANKING
SANTEE	030502010706	BERKELEY	RL-13132	GOOSE CK RESERVOIR APPROX 250 YDS NW OF END OF HANAHAN RD	AL	PH, TP	3
SANTEE	030502010706	BERKELEY	RL-15109	GOOSE CREEK RESERVOIR 2.58 MILES NORTH OF JOHN R BETTIS LANDING	AL	CHLA, TP	3
SANTEE	030502010706	BERKELEY	RL-19259	GOOSE CREEK RESERVOIR 0.25 MI WSW FROM CENTER OF GOOSE CREEK PRIMARY SCHOOL	AL	CHLA, TP	3
SANTEE	030502010706	BERKELEY	ST-032	GOOSE CREEK RESERVOIR 100 M US OF DAM	AL	TP	3
SANTEE	030502010706	BERKELEY	ST-033	GOOSE CK RESERVOIR AT 2ND POWERLINES US OF BOAT RAMP	AL	TP	3
SANTEE	030502010707	CHARLESTON	10A-15	SECESSIONVILLE CREEK AT PRIVATE DOCKS	SFH	FC	3
SANTEE	030502010707	CHARLESTON	10A-16	CLARK SOUND AT OCEAN VIEW FLATS	SFH	FC	3
SANTEE	030502010707	CHARLESTON	10A-16A	FLUDD'S CREEK AT CLARK SOUND	SFH	FC	3
SANTEE	030502010707	CHARLESTON	10A-16B	CLARK SOUND, 550 YDS EAST OF STATION 10A-16A	SFH	FC	3
SANTEE	030502010707	CHARLESTON	10A-29	OUTFALL OF MORRIS ISLAND DISCHARGE	SFH	FC	3
SANTEE	030502010707	CHARLESTON	10A-29A	BLOCK ISLAND CREEK AT FLATS	SFH	FC	3
SANTEE	030502010707	CHARLESTON	10A-34	SECESSIONVILLE CREEK AT ITS CONFLUENCE WITH CLARK SOUND	SFH	FC	3
SANTEE	030502010707	CHARLESTON	10A-34A	LIGHTHOUSE CREEK AT SECESSIONVILLE CREEK AND CLARK SOUND	SFH	FC	3
SANTEE	030502010707	CHARLESTON	10A-35	SCHOONER CREEK, RIGHT FORK AT MIDDLE OF DOCKS, ACRESS FROM P	SFH	FC	3
SANTEE	030502010707	CHARLESTON	CH1	DEMETRE PARK (SUNRISE PARK) - END OF SUNRISE PARK DOCK FACING NORTHEAST TOWARDS THE OLD VILLAGE OF MOUNT PLEASANT	REC	ENTERO	3
SANTEE	030502010707	CHARLESTON	CH1B	JAMES ISLAND YACHT CLUB - ALTERNATE LAND-BASED ACCESS TO CH1 WHILE PARK UNDER CONSTRUCTION	REC	ENTERO	3
SANTEE	030502010707	CHARLESTON	FC1	OFF OF LANDING AT HENDRICKS PARK	REC	ENTERO	1
SANTEE	030502010707	CHARLESTON	MD-069	INTRACOASTAL WATERWAY AT SC 703 E MT PLEASANT	AL	ZN	3
SANTEE	030502010707	CHARLESTON	MD-249	FILBIN CREEK AT VIRGINIA AVE; NORTH CHARLESTON	REC	ENTERO	1
SANTEE	030502010707	CHARLESTON	RO-036044	CHARLESTON HARBOR 0.5 MI SE OF MOUTH OF SHEM CK	AL	CU	3
SANTEE	030502010707	CHARLESTON	RO-12316	CHARLESTON HARBOR; COOPER RIVER SIDE APPROX 365 YDS E OF BATTERY BETWEEN SHELLFISH SITES 10B-05 AND 10B-06	REC	ENTERO	3

2024 SC 303(d) List of Impaired Waters

BASIN	HUC 12	COUNTY	SITE	DESCRIPTION	IMPAIRED USE	CAUSE	PRIORITY RANKING
SANTEE	030502010707	CHARLESTON	RO-22302	CHARLESTON HARBOR VICINITY OF YACHT CLUB BETWEEN SHELLFISH SITES 10B-05 AND 10B-06	REC	ENTERO	3
SANTEE	030502010707	CHARLESTON	RT-042072	UNNAMED TRIBUTARY TO PARROT POINT CREEK 0.8 MI S OF FT JOHNSON	AL	TURB	3
SANTEE	030502010707	CHARLESTON	RT-14088	CLARK SOUND APPROX 85 YDS S OF THE END OF LIGHTHOUSE RD. COULD BE DONE OFF ONE OF THE DOCKS TO THE EAST IF IF PERMISSION CAN BE OBTAINED	AL, REC	DO, ENTERO	3
SANTEE	030502020105	CHARLESTON	11-18	RANTOWLES CREEK AT CONFLUENCE OF STONO RIVER	SFH	FC	1
SANTEE	030502020202	CHARLESTON	11-01	STONO RIVER AT ELLIOT'S CUT	SFH	FC	1
SANTEE	030502020202	CHARLESTON	11-02A	STONO RIVER AT SOUTHERN BOUNDARY OF ST. JOHN'S YACHT HARBOR	SFH	FC	1
SANTEE	030502020202	CHARLESTON	11-11	AIWW AT MARKER #21A	SFH	FC	1
SANTEE	030502020202	CHARLESTON	11-12	STONO RIVER (AIWW) AT MARKER #27	SFH	FC	1
SANTEE	030502020202	CHARLESTON	11-16	STONO RIVER (AIWW) AT MARKER #51	SFH	FC	1
SANTEE	030502020202	CHARLESTON	11-17	STONO RIVER (LOG BRIDGE CREEK) AT MARKER #54	SFH	FC	1
SANTEE	030502020202	CHARLESTON	11-27	STONO RIVER AT MOUTH OF PENNY CREEK NEAR MARKER #25	SFH	FC	1
SANTEE	030502020202	CHARLESTON	MD-025	MOUTH OF ELLIOTT CUT AT EDGE WTR DR -S-10-26 OFF HW 17	AL	DO	3
SANTEE	030502020202	CHARLESTON	MD-026	STONO RVR AT SC 700	AL	DO	3
SANTEE	030502020202	CHARLESTON	MD-202	STONO RVR AT S-10-20 2 MI UPSTRM OF CLEMSON EXP STA	AL, REC	TURB, ZN, ENTERO	ENTERO 1, TURB, ZN 3
SANTEE	030502020203	CHARLESTON	11-21	SOUTH KIAWAH RIVER ON THE FLATS	SFH	FC	1
SANTEE	030502020203	CHARLESTON	11-22	KIAWAH RIVER POG AT MINGO POINT	SFH	FC	1
SANTEE	030502020203	CHARLESTON	RT-13052	UNNAMED TRIB APPROX 0.4 MI NNE OF MOUTH OF CHAPLIN CREEK	AL	DO	3
SANTEE	030502020204	CHARLESTON	10A-08	FOLLY RIVER BRIDGE	SFH	FC	3
SANTEE	030502020204	CHARLESTON	MD-130	FOLLY RIVER AT SC 171	REC	ENTERO	3
SANTEE	030502020204	CHARLESTON	MD-274	FOLLY CREEK AT SECESSIONVILLE POLLUTION LINE -10A-15A	AL	TURB	3
SANTEE	030502020205	CHARLESTON	11-03	STONO RIVER AT DOCKS BETWEEN MARKERS 10 & 11	SFH	FC	1

2024 SC 303(d) List of Impaired Waters

BASIN	HUC 12	COUNTY	SITE	DESCRIPTION	IMPAIRED USE	CAUSE	PRIORITY RANKING
SANTEE	030502020205	CHARLESTON	11-06	ABBAPOOLA CREEK AT FIRST LARGE BEND	SFH	FC	1
SANTEE	030502020205	CHARLESTON	11-06A	ABBAPOOLA CREEK AT CONFLUENCE WITH SMALL CREEK ON WEST BANK	SFH	FC	1
SANTEE	030502020205	CHARLESTON	11-32	BASS CREEK AT CONFLUENCE WITH CINDER CREEK	SFH	FC	1
SANTEE	030502020205	CHARLESTON	11-34	CINDER CREEK AT PUBLIC DOCK (3RD BEND FROM CONFLUENCE WITH B	SFH	FC	1
SANTEE	030502020205	CHARLESTON	11-35	BASS CREEK AT PUBLIC DOCK (5TH BEND FROM CONFLUENCE WITH CIN	SFH	FC	1
SANTEE	030502020205	CHARLESTON	MD-802	AT BLIND ROAD	REC	ENTERO	1
SANTEE	030502020205	CHARLESTON	RT-01642	TRIBUTARY TO STONO INLET; 11 M SW OF CHARLESTON	AL	TURB	3
SANTEE	030502020205	CHARLESTON	RT-16116	BASS CREEK APPROX 140 M SW OF SHELLFISH SITE 11-31	AL	TURB	3
SANTEE	030502090101	CHARLESTON	MD-265	ALLIGATOR CREEK AT STATE SHELLFISH GROUND -06B-12	AL	TURB	3
SANTEE	030502090101	CHARLESTON	MD-266	CASINO CREEK AT CLOSURE LINE -06B-16	AL	ZN	3
SANTEE	030502090101	CHARLESTON	RT-02016	E FORK OF DEVILS DEN CK HEADWATERS	AL	CU	3
SANTEE	030502090101	CHARLESTON	RT-13053	DEVILS DEN CREEK JUST UPCREEK OF FIRST MAJOR TRIB	AL	TURB	3
SANTEE	030502090101	CHARLESTON	RT-15097	RAMHORN CREEK 4.5 MILES EAST OF MCCCELLANVILLE	AL	TURB	3
SANTEE	030502090101	CHARLESTON	RT-18181	PAPAS CREEK APPROX 450 YDS NW OF CONFLUENCE WITH NELLIE CREEK	AL	TURB	3
SANTEE	030502090101	CHARLESTON	RT-21245	LITTLE PAPAS CREEK NEAR OFF MUDDY BAY	AL	ZN	3
SANTEE	030502090201	CHARLESTON	MD-250	AWENDAW CREEK AT US 17	REC	ENTERO	3
SANTEE	030502090202	CHARLESTON	07-02	GRAHAM CREEK AT MARKER #64	SFH	FC	3
SANTEE	030502090202	CHARLESTON	07-03	AWENDAW CREEK AT MARKER #57	SFH	FC	3
SANTEE	030502090202	CHARLESTON	07-05	TIBWIN CREEK AT MARKER #42	SFH	FC	3
SANTEE	030502090202	CHARLESTON	07-06	FIVE FATHOM CREEK AT MARKER #20	SFH	FC	3
SANTEE	030502090202	CHARLESTON	07-14	DOEHALL CREEK-THIRD BEND	SFH	FC	3

2024 SC 303(d) List of Impaired Waters

BASIN	HUC 12	COUNTY	SITE	DESCRIPTION	IMPAIRED USE	CAUSE	PRIORITY RANKING
SANTEE	030502090202	CHARLESTON	07-15	SANDY POINT CREEK - 4TH BEND	SFH	FC	3
SANTEE	030502090202	CHARLESTON	07-19	AIWW AT CONFLUENCE WITH UNNAMED CREEK, 1.5 MILES SOUTHWEST O	SFH	FC	3
SANTEE	030502090202	CHARLESTON	07-21	AIWW, MIDWAY BETWEEN TIBWIN CREEK AND MATTHEWS CREEK	SFH	FC	3
SANTEE	030502090202	CHARLESTON	07-22	TIBWIN CREEK PAST THE FIRST BEND, AT FIRST SMALL CREEK ON RI	SFH	FC	3
SANTEE	030502090202	CHARLESTON	MD-203	JEREMY CK NEAR BOAT LANDING AT MCCLELLANVILLE TOWN HALL	AL, REC	DO, ENTERO	3
SANTEE	030502090202	CHARLESTON	MD-267	FIVE FATHOM CREEK AT BULL RIVER -07-06A	AL	TURB, ZN	3
SANTEE	030502090202	CHARLESTON	MD-268	AWENDAW CREEK AT MARKER #57 -07-03	AL	TURB	3
SANTEE	030502090202	CHARLESTON	MD-269	SEWEE BAY AT MOORES LANDING -08-09	AL	ZN	3
SANTEE	030502090202	CHARLESTON	MD-793	MIDWAY BETWEEN AWENDAW AND GRAHAM CREEK LAT=33.01909 LONG=79.58423	REC	ENTERO	3
SANTEE	030502090202	CHARLESTON	MD-794	DOCK ACROSS FROM THE ENTRANCE OF GRAHAM CREEK LAT=33.01560 LONG=79.58742	REC	ENTERO	3
SANTEE	030502090202	CHARLESTON	MD-796	TRIB NORTH OF SEWEE CAMP AND SOUTH OF HOUSES LAT=33.00261 LONG=79.59965	REC	ENTERO	3
SANTEE	030502090202	CHARLESTON	RO-20451	INTRACOASTAL WATERWAY 0.35 MILES SW OF SHELLFISH SITE 07-03	REC	ENTERO	3
SANTEE	030502090202	CHARLESTON	RO-22301	INTRACOASTAL WATERWAY ACROSS FROM MOUTH OF AWENDAW CREEK AND SHELLFISH SITE 07-03	REC	ENTERO	3
SANTEE	030502090202	CHARLESTON	RT-01623	TRIBUTARY TO MATHEWS CREEK; 1 M S OF MCLELLANVILLE	AL	TURB	3
SANTEE	030502090202	CHARLESTON	RT-07060	VENNING CREEK 0.7 MI FROM MOUTH OF VANDERHORST CREEK	AL	TURB	3
SANTEE	030502090202	CHARLESTON	RT-11009	LITTLE PAPAS CREEK 0.5 MILES NNE OF CONFLUENCE WITH PAPAS CREEK	AL	TURB	3
SANTEE	030502090202	CHARLESTON	RT-16137	LITTLE SETT CREEK BETWEEN SETT CREEK AND FIVE FATHOM CREEK	AL	TURB	3
SANTEE	030502090202	CHARLESTON	RT-19201	UNNAMED TRIBUTARY TO HARBOR RIVER IN CAPRE ROMAIN NATIONAL WILDLIFE REFUGE	AL	TURB	3
SANTEE	030502090203	CHARLESTON	08-17	COPAHEE SOUND AT PORCHER BLUFF CREEK	SFH	FC	3
SANTEE	030502090203	CHARLESTON	RO-21472	LONG CREEK LOCATED DIRECTLY 0.8 MILES NE OF SITE 08-16 AND 0.48 MILES ENE FROM GRAY BAY AND DIRECTLY 0.94 MILES NNE FROM DEWEES ISLAND FERRY	AL	TURB	3
SANTEE	030502090204	CHARLESTON	09A-30	UPPER INLET CREEK AT JENNIE CREEK	SFH	FC	3

2024 SC 303(d) List of Impaired Waters

BASIN	HUC 12	COUNTY	SITE	DESCRIPTION	IMPAIRED USE	CAUSE	PRIORITY RANKING
SANTEE	030502090204	CHARLESTON	09A-31	BAY AT END OF UPPER INLET CREEK	SFH	FC	3
SANTEE	030502090204	CHARLESTON	RO-20456	INLET CREEK 150 YARDS SSE OF SHELLFISH SITE 09A-27	AL	TURB	3
SANTEE	030502090205	CHARLESTON	07-02A	GRAHAM CREEK AND BULLS BAY	SFH	FC	3
SANTEE	030502090205	CHARLESTON	07-20	BULLS BAY - 1,000FT FROM CONFLUENCE WITH GRAHAM CREEK (C5-01	SFH	FC	3
SAVANNAH	030601010102	OCONEE	CL-018	LAKE JOCASSEE TOXAWAY RIVER ARM	FISH	HGF	3
SAVANNAH	030601010102	PICKENS	SV-335	LK JOCASSEE AT TOXAWAY, HORSE PASTURE, & LAUREL FORK CONFLUENCE	AL	TN	3
SAVANNAH	030601010104	OCONEE	SV-313	LAKE JOCASSEE @ END OF SEC RD 25	FISH	HGF	3
SAVANNAH	030601010104	OCONEE	SV-336	LK JOCASSEE AT CONFLUENCE OF THOMPSON AND WHITEWATER RVRS	AL	TN	3
SAVANNAH	030601010105	OCONEE	CL-019	LK JOCASSEE IN FOREBAY EQUIDISTANT FROM DAM AND SHORELINES	AL	TN	3
SAVANNAH	030601010105	PICKENS	RL-13080	LAKE JOCASSEE APPROX 1.6 MI S OF SV-335 AT BIG TURN IN LAKE AROUND LARGE LAND POINT	AL	TN	3
SAVANNAH	030601010204	OCONEE	CL-017	LAKE KEOWEE AT NUCLEAR PLANT NEAR DAM	FISH	HGF	3
SAVANNAH	030601010204	OCONEE	RL-18151	LAKE KEOWEE APPROX 0.15 MILES SSW OF END OF POINT NORTH DRIVE	AL	TP	3
SAVANNAH	030601010204	OCONEE	SV-229A	LAKE KEOWEE @ SEC RD 44 (FALL CR. ACCESS)	FISH	HGF	3
SAVANNAH	030601010302	OCONEE	RS-12089	NORTH FORK LITTLE RIVER AT S-37-73 -CRESTWOOD DR- WSW OF SALEM	REC	ECOLI	3
SAVANNAH	030601010304	OCONEE	SV-203	LITTLE RVR AT S-37-24 7.1 MI NE OF WALHALLA	REC	ECOLI	3
SAVANNAH	030601010305	OCONEE	SV-311	LK KEOWEE AT SC 188 - CANE CK ARM 3.5 MI NW SENECA	FISH	HGF	3
SAVANNAH	030601010402	PICKENS	SV-206	NORTH FORK AT US 178 2.9 MI N OF PICKENS	AL	BIO	3
SAVANNAH	030601010408	PICKENS	SV-107	LAKE HARTWELL - TWELVE MI CK ARM AT SC 133	FISH	PCB	3
SAVANNAH	030601010503	OCONEE	RS-05412	SNOW CREEK AT S-37-51 4.9 MI SW OF SENECA	REC	ECOLI	3
SAVANNAH	030601010503	OCONEE	SV-799	LAKE HARTWELL @ CONERROSS CREEK	FISH	HGF, PCB	3
SAVANNAH	030601010601	PICKENS	SV-241	WOODSIDE BR AT US 123 1.5 MI E OF LIBERTY	AL	PH	3

2024 SC 303(d) List of Impaired Waters

BASIN	HUC 12	COUNTY	SITE	DESCRIPTION	IMPAIRED USE	CAUSE	PRIORITY RANKING
SAVANNAH	030601010602	ANDERSON	SV-233	EIGHTEENMILE CK AT 2-04-279	AL	TURB	3
SAVANNAH	030601010602	ANDERSON	SV-268	LAKE HARTWELL - EIGHTEEN MILE CK ARM AT S-04-1098	AL	TP, TN, TURB	1
SAVANNAH	030601010701	ANDERSON	RS-03506	CHARLES CREEK AT UNNUMBERED RIDGE ROAD OFF S-04-485	AL	BIO	3
SAVANNAH	030601010701	ANDERSON	RS-18429	PICKENS CREEK AT HAMLIN ROAD S-4-485	AL	TURB	3
SAVANNAH	030601010701	ANDERSON	SV-833	THREE AND TWENTY CREEK AND HWY 88	AL	TURB	3
SAVANNAH	030601010702	ANDERSON	SV-111	THREE AND TWENTY CREEK AT S-04-280	AL	TURB	3
SAVANNAH	030601010704	ANDERSON	RL-01020	LAKE HARTWELL 6 M NNW OF ANDERSON	AL	PH	3
SAVANNAH	030601010801	PICKENS	SV-205	SIXMILE CREEK AT S-39-160	REC	ECOLI	3
SAVANNAH	030601010803	PICKENS	SV-106	MARTIN CK ARM OF LAKE HARTWELL AT S-37-65 N OF CLEMSON	FISH	HGF, PCB	3
SAVANNAH	030601020209	OCONEE	MC-03	WHETSTONE CREEK, UPSTREAM PORTION NEAR MOUTH	AL	BIO	3
SAVANNAH	030601020210	OCONEE	RL-15105	LAKE TUGALOO 1.01 MILES NORTH OF DAM	AL	TN	3
SAVANNAH	030601020210	OCONEE	RS-14201	LONG CREEK AT S-37-538 -ORCHARD ROAD	REC	ECOLI	3
SAVANNAH	030601020304	OCONEE	RS-04380	UNNAMED TRIB AT BRIDGE ON CO RD S-37-142 -BRIDGE ROAD- 5.8 MI SW OF WESTMINSTER. BRIDGE IS 75 YARDS OFF CO RD S-37-160.	REC	ECOLI	3
SAVANNAH	030601020403	OCONEE	CL-015	LAKE YONAH	FISH	HGF	3
SAVANNAH	030601020403	OCONEE	RL-17129	LAKE YONAH AT BIG BEND WITH TWO BIG HOUSES THE NEXT BIG BEND DOWNLAKE OF BAY SHADOWS DRIVE	AL	PH	3
SAVANNAH	030601020403	OCONEE	RL-17133	LAKE YONAH APPROX 320 YARDS NE OF SPILLWAY	AL	PH	3
SAVANNAH	030601020403	OCONEE	RS-13137	EAST LONGNOSE CREEK AT S-37-160 -CLEVELAND PIKE ROAD	REC	ECOLI	3
SAVANNAH	030601020403	OCONEE	SV-599	TUGALOO LAKE	FISH	HGF	3
SAVANNAH	030601020502	OCONEE	SV-790	TRIBUTARY OF CHOESTOE CRK. AT SR 429	AL	BIO	3
SAVANNAH	030601020505	OCONEE	RS-06170	MUD CREEK AT BRIDGE ON S-37-99 2.9 MI NE OF FAIR PLAY	REC	ECOLI	3
SAVANNAH	030601020505	OCONEE	SV-345	BEAVERDAM CREEK AT S-37-66	AL	PH	3

2024 SC 303(d) List of Impaired Waters

BASIN	HUC 12	COUNTY	SITE	DESCRIPTION	IMPAIRED USE	CAUSE	PRIORITY RANKING
SAVANNAH	030601020505	ANDERSON	SV-364	BEAVERDAM CREEK AT SC 243	AL, REC	PH, ECOLI	3
SAVANNAH	030601020506	OCONEE	RS-21014	WEST PRONG LITTLE BEAVER DAM CREEK SMALL BRIDGE ON STATE RD S-37-147 AKA DONALD RD	AL, REC	DO, PH, ECOLI	3
SAVANNAH	030601020507	OCONEE	SV-234	CHAUGA RIVER @ TUGALOO R. (TABOR ACCESS)	FISH	PCB	3
SAVANNAH	030601030202	ANDERSON	RL-16112	LAKE BROADWAY APPROX 0.4 MI NW OF SPILLWAY NEAR SHORE	AL	PH	3
SAVANNAH	030601030202	ANDERSON	RL-16120	BROADWAY LAKE; NEAR CENTER; APPROX 225 YARDS SW OF END OF GILMER ROAD OFF MULDROW PARK AREA	AL	CHLA, PH	3
SAVANNAH	030601030202	ANDERSON	SV-139	CUPBOARD CK AT S-04-733 AB BREAZEALE ST PLANT AND BL BLAIR HILL	AL	DO	3
SAVANNAH	030601030202	ANDERSON	SV-141	BROADWAY CK AT US 76 BTWN ANDERSON AND BELTON	AL	TURB	3
SAVANNAH	030601030203	ANDERSON	SV-031	ROCKY RVR AT S-04-263 2.7 MI SE ANDERSON AT STP	AL	TURB	3
SAVANNAH	030601030203	ANDERSON	SV-037	BETSY CK AT S-04-259 BL FIBERGLAS OUTFALL	REC	ECOLI	3
SAVANNAH	030601030205	ABBEVILLE	RL-16044	LAKE SECESSION; VERY SMALL COVE ALONG CATFISH COVE ROAD OFF S-01-457. A FEW POTENTIAL DOCKS ALONG EAST SHORELINE OF COVE OFF CATFISH CORE ROAD	AL	PH	3
SAVANNAH	030601030205	ABBEVILLE	RL-17076	LAKE SECESSION APPROX 270 YARDS EAST OF THE END OF JACKSON ROAD	AL	PH	3
SAVANNAH	030601030205	ABBEVILLE	RL-19165	LAKE SECESSION MIDWAY BETWEEN 3RD AVENUE POINT AND TURTLE POINT	AL	DO, PH	3
SAVANNAH	030601030205	ABBEVILLE	RL-21217	LAKE SECESSION LOCATED 0.36 MILES SE OF HWY 184 BOAT RAMP AND 0.06 MILES ESE OF TERMINAL END OF STOKES HOLLOW RD AND 0.07 MILES NNW OF TERMINAL END OF BLUFF RD	AL	PH	3
SAVANNAH	030601030205	ANDERSON	RS-19458	BEAR CREEK AT FIRST CREEK ROAD S-04-201	REC	ECOLI	3
SAVANNAH	030601030205	ANDERSON	SV-331	LK SECESSION; 1 1/4 MI BELOW SC ROUTE 28	AL, REC	CHLA, PH, ECOLI	3
SAVANNAH	030601030206	ANDERSON	RS-15281	EAST BEARDS CREEK AT C P HANKS ROAD	REC	ECOLI	3
SAVANNAH	030601030207	ABBEVILLE	RL-21209	RICHARD B. RUSSELL LAKE APPROX 0.42 MILES SE OF JIM RAMPEY RECREATION AREA BOAT RAMP AND 0.48 MILES SSW OF SC81/SC71 JUNCTION	AL	PH	3
SAVANNAH	030601030207	ABBEVILLE	SV-357	LAKE RUSSELL; ROCKY RVR ARM BETWEEN MARKERS 48 AND 49; DS FELKEL	AL	PH	3
SAVANNAH	030601030401	ANDERSON	RS-02490	DEVILS FORK CK AT BUSBY RD OFF S-04-22	REC	ECOLI	3
SAVANNAH	030601030401	ANDERSON	RS-22078	THREEMILE CREEK AT DOBBINS BRIDGE ROAD	AL	BIO	3

2024 SC 303(d) List of Impaired Waters

BASIN	HUC 12	COUNTY	SITE	DESCRIPTION	IMPAIRED USE	CAUSE	PRIORITY RANKING
SAVANNAH	030601030401	ANDERSON	SV-822	BIG GENEROSTEE CR. 50 M UPSTREAM OF ANDERSON WWTP OUTFALL	AL	BIO	3
SAVANNAH	030601030401	ANDERSON	SV-823	BIG GENEROSTEE CR. 100 M DOWNSTREAM OF ANDERSON WWTP OUTFALL	AL	BIO	3
SAVANNAH	030601030402	ANDERSON	SV-101	BIG GENEROSTEE CR. AT SC 187	AL	BIO	3
SAVANNAH	030601030404	ANDERSON	RS-05414	LITTLE GENEROSTEE CREEK AT TINY MCCONNELL RD OFF OF S-04-105 4.1 MI SW OF STARR - CREEK CROSSES ROAD NO BRIDGE	REC	ECOLI	3
SAVANNAH	030601030404	ANDERSON	SV-109	LITTLE GENEROSITEE CREEK AT SC 184	AL	BIO	3
SAVANNAH	030601030405	ANDERSON	SV-100	LAKE RUSSELL AT SC 181 6.5 MI SW STARR	FISH	HGF	3
SAVANNAH	030601030405	ANDERSON	SV-642	LAKE HARTWELL @ DAM	FISH	HGF, PCB	3
SAVANNAH	030601030410	ABBEVILLE	CL-096	LAKE RUSSELL @ VAN CREEK	FISH	HGF	3
SAVANNAH	030601030410	ABBEVILLE	RL-21225	RICHARD B. RUSSELL LAKE LOCATED DIRECTLY 2.4 MILES SE OF HARPERS FERRY BOAT RAMP AND 1.26 MILES FROM NEAREST POINT OF DRY FORK LANDING DR	AL	PH	3
SAVANNAH	030601030411	ABBEVILLE	CL-097	LAKE RUSSELL @ DAM	FISH	HGF	3
SAVANNAH	030601030411	ABBEVILLE	SV-098	LAKE RUSSELL AT SC 72 3.1 MI SW CALHOUN FALLS	AL	PH	3
SAVANNAH	030601030508	ABBEVILLE	SV-644	GILL CR. AT SR 32	AL	BIO	3
SAVANNAH	030601030510	ABBEVILLE	RS-01049	CALHOUN CREEK AT SC 28; 1.5 M NW OF ABBEVILLE	AL	DO	3
SAVANNAH	030601030512	ABBEVILLE	RS-18426	LITTLE RIVER AT SC 28	AL	CD	3
SAVANNAH	030601030513	MCCORMICK	SV-192	LITTLE RIVER AT S-33-19	AL	TURB	3
SAVANNAH	030601030602	ABBEVILLE	RS-06190	UNNAMED TRIB TO BAILEY'S CREEK AT S-1-171 4.8 MI NNE OF ABBEVILLE	AL	BIO	3
SAVANNAH	030601030603	ABBEVILLE	SV-734	JOHNS CREEK AT SR 159	AL	BIO	3
SAVANNAH	030601030605	ABBEVILLE	SV-054	DOUBLE BRANCH @ SR 33	AL	BIO	3
SAVANNAH	030601030709	MCCORMICK	RL-18100	STROM THURMAN RESERVOIR ON LONG CANE CREEK ARM APPROX 0.5 MILES SW OF SC-28 BRIDGE	AL	PH, TURB	3
SAVANNAH	030601030709	MCCORMICK	SV-057	LONG CANE CREEK (LAKE THURMOND)	FISH	HGF	3
SAVANNAH	030601030710	MCCORMICK	SV-699	LITTLE RIVER @ SC 81	FISH	HGF	3

2024 SC 303(d) List of Impaired Waters

BASIN	HUC 12	COUNTY	SITE	DESCRIPTION	IMPAIRED USE	CAUSE	PRIORITY RANKING
SAVANNAH	030601030711	MCCORMICK	RS-09286	VALL BRANCH AT BRIDGE ON SC 28	REC	ECOLI	3
SAVANNAH	030601030712	MCCORMICK	CL-040	CLARKS HILL RESERVOIR HEADWATERS (SAVANNAH RVR)	FISH	HGF	3
SAVANNAH	030601030713	MCCORMICK	CL-041	CLARKS HILL RESERVOIR IN FOREBAY NEAR DAM	FISH	HGF	3
SAVANNAH	030601030713	MCCORMICK	SV-066	HAWE CREEK AT STATE ROAD S 33-44; GREENFIELD ROAD	AL	CU, ZN	3
SAVANNAH	030601030713	MCCORMICK	SV-818	AT STREAM MOUTH; N 33.87471 W82.30829	AL	PH	3
SAVANNAH	030601060201	AIKEN	SV-685	VAUCLUSE POND	FISH	HGF	3
SAVANNAH	030601060203	AIKEN	SV-531	LANGLEY POND	FISH	HGF	3
SAVANNAH	030601060601	AIKEN	RS-04544	UNNAMED TRIBUTARY TO THE SAVANNAH RIVER AT RIVER BLUFF RD IN THE RAPIDS S/D IN NORTH AUGUSTA.	AL	BIO	3
SAVANNAH	030601060601	AIKEN	SV-800	SAVANNAH RIVER @ N. AUGUSTA ST. PARK	FISH	HGF	3
SAVANNAH	030601060607	AIKEN	SV-691	SAVANNAH RIVER @ JACKSON LANDING	FISH	HGF	3
SAVANNAH	030601060702	ALLENDALE	RS-17377	UNNAMED TRIB TO MILLER CREEK AT SC 125 AGUSTA HIGHWAY	AL, REC	BIO, ECOLI	3
SAVANNAH	030601060703	ALLENDALE	SV-373	LOWER THREE RUNS CREEK AT S-03-66, ROCKY POINT ROAD	REC	ECOLI	3
SAVANNAH	030601060705	ALLENDALE	SV-175	LOWER THREE RUNS CK AT SC 125 11 MI NW OF ALLENDALE	REC	ECOLI	3
SAVANNAH	030601060801	BARNWELL	SV-326	FOURMILE BRANCH AT SRP ROAD A-7	REC	ECOLI	3
SAVANNAH	030601060803	BARNWELL	RS-18413	PEN BRANCH AT SC 125. ESOP WILL COLLECT THIS LOCATION.	REC	ECOLI	3
SAVANNAH	030601060805	BARNWELL	SV-801	SAVANNAH RIVER @ STEEL CREEK	FISH	HGF	3
SAVANNAH	030601060806	ALLENDALE	SV-690	SAVANNAH RIVER @ LITTLE HELL LANDING	FISH	HGF	3
SAVANNAH	030601060902	ALLENDALE	SV-745	BRIAR CRK. AT S-102	AL	PH	3
SAVANNAH	030601060902	ALLENDALE	SV-814	AT SC HWY 3	AL	PH	3
SAVANNAH	030601060902	ALLENDALE	SV-815	AT COUNTY RD. 53 NEAR GILL CROSSROADS	AL	PH	3
SAVANNAH	030601060902	ALLENDALE	SV-816	AT COUNTY RD. 53	AL	PH	3

2024 SC 303(d) List of Impaired Waters

BASIN	HUC 12	COUNTY	SITE	DESCRIPTION	IMPAIRED USE	CAUSE	PRIORITY RANKING
SAVANNAH	030601060904	ALLENDALE	RS-17349	THE GAUL AT SC 3	REC	ECOLI	3
SAVANNAH	030601060905	ALLENDALE	SV-802	SAVANNAH RIVER @ COHEN'S BLUFF	FISH	HGF	3
SAVANNAH	030601060905	ALLENDALE	SV-803	SAVANNAH RIVER @ JOHNSON'S LANDING	FISH	HGF	3
SAVANNAH	030601070101	GREENWOOD	SV-151	HARD LABOR CREEK AT S-24-164 BRIDGE	AL	BIO	3
SAVANNAH	030601070103	MCCORMICK	SV-731	HARD LABOR CREEK AT SR 23	AL	BIO	3
SAVANNAH	030601070106	MCCORMICK	RS-03342	DOCTORS BRANCH AT S-33-21 6.75 MI E OF MCCORMICK	AL	BIO	3
SAVANNAH	030601070108	MCCORMICK	SV-365	STEVENS CREEK AT S-33-138	REC	ECOLI	3
SAVANNAH	030601070303	EDGEFIELD	SV-354	STEVENS CREEK AT S-33-88/S-19-143	REC	ECOLI	3
SAVANNAH	030601070305	EDGEFIELD	SV-371	HORN CK AT S-19-143	REC	ECOLI	3
SAVANNAH	030601070306	EDGEFIELD	RS-17385	CHEVES CREEK AT DRY BRIDGE ROAD; LEFT ON FS ROAD 637-3; SECOND BRIDGE. GOOD PARKING PULL OFF JUST BEFORE BRIDGE.	REC	ECOLI	3
SAVANNAH	030601090107	JASPER	SV-369	SAVANNAH RVR OFF BANDC LANDING OFF S-27-201	AL	TURB, ZN	3
SAVANNAH	030601090107	HAMPTON	SV-687	SAVANNAH RIVER @ STOKES BLUFF LANDING	FISH	HGF	3
SAVANNAH	030601090107	JASPER	SV-804	SAVANNAH RIVER @ B & C LANDING	FISH	HGF	3
SAVANNAH	030601090303	JASPER	SV-356	CYPRESS CREEK AT S-27-119	AL, REC	DO, ECOLI	3
SAVANNAH	030601090304	JASPER	RS-04372	UNNAMED SWAMP AT BRIDGE ON S-27-119 ONE MILE WEST OF TILLMAN	AL	ZN	3
SAVANNAH	030601090305	JASPER	SV-209	SAVANNAH RIVER @ BECK'S FERRY	FISH	HGF	3
SAVANNAH	030601090305	JASPER	SV-805	SAVANNAH RIVER @ MILLSTONE LANDING	FISH	HGF	3
SAVANNAH	030601090306	JASPER	MD-259	WRIGHT RIVER 1.5 MILES US FROM FIELDS CUT -19-20	AL	TURB	3
SAVANNAH	030601090306	JASPER	RO-18421	WRIGHT RIVER APPROX 0.9 MI NW OF SHELLFISH SITE 19-27	AL	TURB	3
SAVANNAH	030601090306	JASPER	RT-032032	WRIGHT RIVER 1.9 MI SE OF TURN BRIDGE LANDING	AL	TURB	3
SAVANNAH	030601090306	JASPER	RT-12038	WRIGHT RIVER NEAR HEADWATERS	REC	ENTERO	3

2024 SC 303(d) List of Impaired Waters

BASIN	HUC 12	COUNTY	SITE	DESCRIPTION	IMPAIRED USE	CAUSE	PRIORITY RANKING
SAVANNAH	030601090306	JASPER	RT-15102	WRIGHT RVR 0.75MI SW OF GLASGOW LANDING AND 0.96 MILES EAST OF TURN BRIDGE LANDING	AL, REC	TURB, ENTERO	3
SAVANNAH	030601090306	JASPER	RT-22006	WRIGHT RIVER MIDWAY BETWEEN 2 UNNAMED TRIBUTARIES APPROX 0.75 MILES SE OF TURN BRIDGE RAMP	REC	ENTERO	3
SAVANNAH	030601090307	JASPER	RO-14357	SAVANNAH RIVER APPROX 1.3 MI WNW OF THE MOUTH OF FIELDS CUT	AL	DO	3
SAVANNAH	030601100103	JASPER	MD-129	GREAT SWAMP AT U.S. 17	REC	ENTERO	3
SAVANNAH	030601100201	JASPER	MD-118	NEW RVR AT SC 170 9 MI W OF BLUFFTON	FISH, REC	HGF, ENTERO	3
SAVANNAH	030601100202	BEAUFORT	19-21	NEW RIVER 2.5 MILES UP FROM STATION 19-02A	SFH	FC	3
SAVANNAH	030601100202	JASPER	MD-258	RAMSHORN CREEK AT NEW RIVER -19-07	AL	TURB	3
SAVANNAH	030601100202	JASPER	RO-15377	NEW RIVER 0.8 MILES SE OF CONFLUENCE OF WALT'S CUT TO WRIGHT RIVER	AL	TURB	3
SAVANNAH	030601100202	BEAUFORT	RO-19441	NEW RIVER AT MOUTH OF WALLS CUT	AL	DO, TURB	3
SAVANNAH	030601100202	BEAUFORT	RT-06021	NEW RIVER 3.4 MI SSE OF SC 170 BRIDGE OVER NEW RIVER	REC	ENTERO	3
SAVANNAH	030601100202	JASPER	RT-16134	NEW RIVER NEAR COLEMAN ISLAND	REC	ENTERO	3
SAVANNAH	030601100202	JASPER	RT-19198	NEW RIVER APPROX 1.2 MILES N OF COLEMAN ISLAND AS CROW FLIES	REC	ENTERO	3
SAVANNAH	030601100202	BEAUFORT	RT-19214	NEW RIVER APPROX 1.4 MILES SE OF COOK LANDING AS CROW FLIES	REC	ENTERO	3
SAVANNAH	030601100301	BEAUFORT	19-19	MAY RIVER AT FIRST DOCK IN HEADWATERS PAST BLUFF	SFH	FC	3
SAVANNAH	030601100301	BEAUFORT	19-19A	UNNAMED TRIBUTARY NEAR SW CORNER OF CASCIOGNE BLUFF	SFH	FC	3
SAVANNAH	030601100301	BEAUFORT	19-19B	BEND IN MAY RIVER NEAREST HIGH BLUFF OF PALMETTO BLUFF	SFH	FC	3
SAVANNAH	030601100301	BEAUFORT	19-19C	FIRST UNNAMED TRIBUTARY LEADING FROM GASCIOGNE BLUFF	SFH	FC	3
SAVANNAH	030601100302	BEAUFORT	20-16	CREEK BEHIND LYNN SMITH'S OYSTER PLANT AT BROAD CREEK	SFH	FC	3
SAVANNAH	030601100303	BEAUFORT	MD-257	RAMSHORN CREEK AT COOPER RIVER -19-03	AL	TURB	3
SAVANNAH	030601100303	BEAUFORT	RT-18178	UNNAMED CREEK TO COOPER RIVER 4.7 MI W OF HILTON HEAD AT JUNCTION OF TWO MAJOR BRANCHES	AL	TURB	3

Appendix A:
Impacts Due to Hydrologic Modification and other Pollution
(IR Category 4C Waters)

Upper Saluda River:

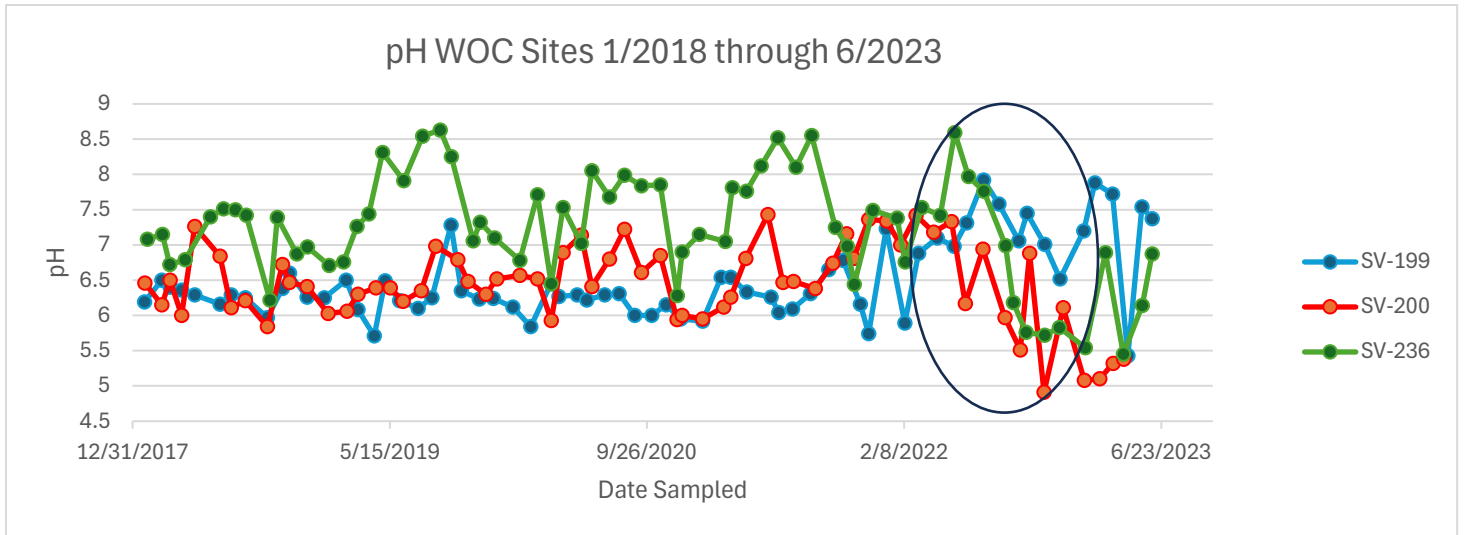
On August 31, 2017, the Department received a petition from South Carolina Rivers Forever (SCRF) to designate the 14-mile section of the Saluda River downstream of the Saluda Lake Dam to the headwaters of Piedmont Lake as a hydrologically impaired waterbody under Category 4C of the South Carolina 2018 Integrated Report (IR). SCRF is a coalition of conservation organizations and they contend that aquatic life and recreational uses in this stretch of the Saluda River have been impaired due to hydrologic alterations caused by the operation of the Saluda Lake Dam.

SCDES does not place waterbodies impaired due to hydrologic alterations on the 303(d) List of Impaired Waters. The 303(d) List is reserved for those waterbodies that are impaired due to a regulated pollutant for which a Total Maximum Daily Load (TMDL) is required. Category 4C of the Integrated Report is reserved for those waterbodies that are impaired due to pollution that is not caused by a pollutant load, so a TMDL is not needed.

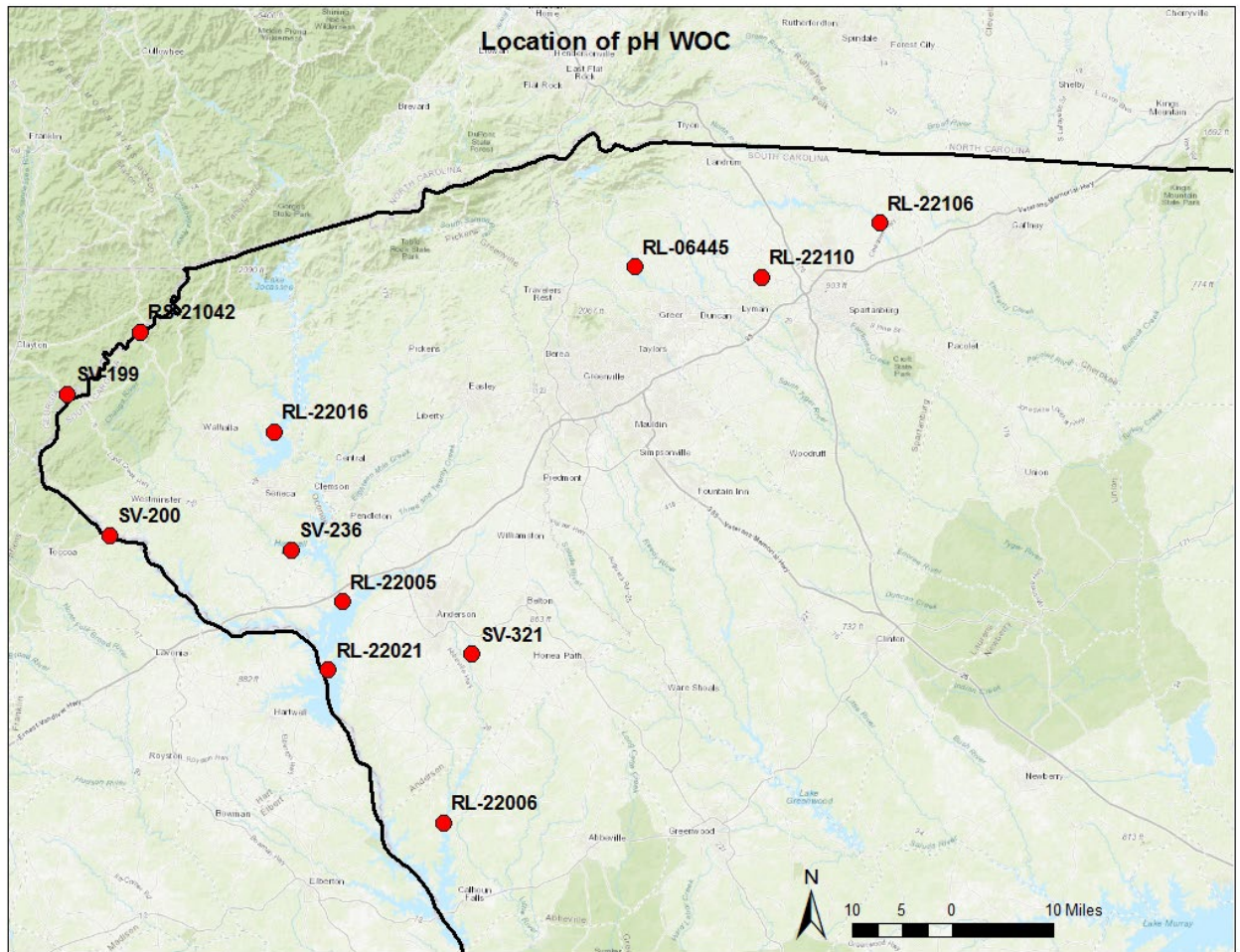
SCDES agreed with SCRF that aquatic life and recreational uses in the 14-mile section of the Saluda River downstream of the Saluda Lake Dam are impaired due to hydrologic alterations. This impairment is not the result of a pollutant and thus, SCDES is listing this segment under IR Category 4C.



The sites with more than one year of data are included in the next graph. SV-199 is a stream site, the other two are lake sites. The decrease began in late 2021 and was especially pronounced in late 2022 (circled). The pH values for these sites appear to be increasing in 2023.



These areas will be scheduled for further investigation during the next listing cycle. While not currently included on the §303(d) List of Impaired Waters, these locations have the potential to be listed as impaired in 2026.



Waters of Concern

BASIN	HUC 12	COUNTY	DESCRIPTION	SITE	USE	CAUSE	2022 STATUS	2024 STATUS
BROAD	030501051502	SPARTANBURG	LAKE BLALOCK 0.44 MILES SOUTH EAST OF LAKE BLALOCK BOAT LAUNCH	RL-22106	AL	PH	NOT LISTED	WOC
BROAD	030501070201	SPARTANBURG	LAKE COOLEY AT APPROXIMATELY 0.67 MILES NNE FROM LAKE COOLEY BOAT RAMP.	RL-22110	AL	PH	NOT LISTED	WOC
BROAD	030501070301	GREENVILLE	MUSH CK AT SC 253 BL TIGERVILLE	B-317	AL	CD	WOC	WOC
BROAD	030501070301	GREENVILLE	LAKE J. ROBINSON 0.92 MI S BRIDGE S-23-113 OVER LAKE	RL-06445	AL	PH	NOT LISTED	WOC
CATAWBA	030501011505	YORK	BRIDGE OVER CROWDERS CREEK AT S-46-152 -RIDDLE MILL ROAD	CW-253	AL	PB	NOT LISTED	WOC
CATAWBA	030501030606	LANCASTER	CEDAR CK RESERVOIR 100 M N OF DAM	CW-033	AL	PB	WOC	NOT IMPAIRED
CATAWBA	030501040105	FAIRFIELD	HOGFORK BRANCH AT S-20-20 CAMP WELFARE ROAD	CW-251	AL	CR	WOC	NOT IMPAIRED
CATAWBA	030501040106	LANCASTER	LK WATEREE HEADWATERS APPROX 50 YDS DS CONFL CEDAR CK	CW-231	AL	PB	WOC	NOT IMPAIRED
SALUDA	030501090604	LAURENS	LAKE GREENWOOD, REEDY RVR ARM, 150 YDS US RABON CK	S-308	AL	PB	NOT LISTED	WOC
SANTEE	030501110109	CLARENDON	LAKE MARION 0.65MI SSE OF SOUTHEAST END OF GREEN ISLAND	RL-10010	AL	PB	WOC	NOT IMPAIRED
SANTEE	030502090101	CHARLESTON	CASINO CREEK AT CLOSURE LINE -06B-16	MD-266	AL	ZN	WOC	IMPAIRED
SAVANNAH	030601010306	OCONEE	LAKE KEOWEE	RL-22016	AL	PH	NOT LISTED	WOC
SAVANNAH	030601010503	OCONEE	LAKE HARTWELL AT S-37-184 6.5 MI SSE OF SENECA	SV-236	AL	PH	NOT LISTED	WOC
SAVANNAH	030601010804	ANDERSON	LAKE HARTWELL 1 MILE NORTHEAST OF BROYLES RECREATION AREA	RL-22005	AL	PH	NOT LISTED	WOC
SAVANNAH	030601020209	OCONEE	CHATTOOGA RIVER ACCESS AT PARKING AREA IN SUMTER NF	RS-21042	AL	PH	NOT LISTED	WOC
SAVANNAH	030601020209	OCONEE	CHATTOOGA RVR AT US ROUTE 76	SV-199	AL	PH	NOT LISTED	WOC
SAVANNAH	030601020403	OCONEE	TUGALOO RVR ARM OF LAKE HARTWELL AT US 123	SV-200	AL	PH	NOT LISTED	WOC
SAVANNAH	030601030100	ANDERSON	LAKE HARTWELL 1.5 MILES WEST ON OTHER SIDE OF SADLER CREEK STATE PARK FROM BOAT RAMP	RL-22021	AL	PH	NOT LISTED	WOC

Waters of Concern

SAVANNAH	030601030202	ANDERSON	BROADWAY LAKE FOREBAY, 50% BETWEEN SPILLWAY AND OPPOSITE LAND	SV-321	AL	PH	NOT LISTED	WOC
SAVANNAH	030601030207	ABBEVILLE	RICHARD B RUSSELL LAKE 0.4 MILES SOUTH OF JIM RAMPEY BOAT RAMP	RL-22006	AL	PH	NOT LISTED	WOC

Appendix C:

**Sites Not Included on the 2024 303(d) List Due to Standard Attainment,
Identified Pollutant or Listing Error**

Delisted Sites

BASIN	HUC 12	COUNTY	SITE	DESCRIPTION	USE	CAUSE	DELISTING REASON
BROAD	030501051003	CHEROKEE	B-334	GILKEY CK AT S-11-231; 9 MI SE OF GAFFNEY	AL	BIO	LISTED IN ERROR
BROAD	030501051004	CHEROKEE	B-062	THICKETTY CK AT SC 211 2 MI AB JCT WITH BROAD RVR	AL	PH, CR	PH STANDARD ATTAINED, CR LISTED IN ERROR
BROAD	030501051004	CHEROKEE	RS-01028	THICKETTY CREEK AT RD SR 11-104 BIG PINE HUNT CLUB; 9 M E OF PACOLET	AL	CR	LISTED IN ERROR
BROAD	030501051203	SPARTANBURG	B-126	N PACOLET RVR AT S-42-978; 1 MI SE OF FINGERVILLE	AL	CD	STANDARD ATTAINED
BROAD	030501051301	SPARTANBURG	B-790	MOTLOW CRK. AT SR 888	AL	BIO	LISTED IN ERROR
BROAD	030501051402	SPARTANBURG	BL-001	LAWSON'S FORK CK AT S-42-108	AL	TURB, PB	STANDARD ATTAINED
BROAD	030501051604	CHEROKEE	B-044	BROAD RVR AT SC 211 12 MI SE OF GAFFNEY	AL	PH, PB, ZN	PH AND PB STANDARD ATTAINED, ZN LISTED IN ERROR
BROAD	030501060105	CHESTER	B-136	TURKEY CK AT SC 9; 14 MI NW OF CHESTER	AL	TURB	STANDARD ATTAINED
BROAD	030501060205	CHESTER	B-075	SANDY RVR AT SC 215 2.5 MI AB JCT WITH BROAD RVR	AL	TURB	STANDARD ATTAINED
BROAD	030501060507	RICHLAND	B-350	LITTLE RVR AT SC 215; 1.5 MI NE OF CONFLUENCE WITH BROAD RVR	AL	CR	LISTED IN ERROR
BROAD	030501060707	RICHLAND	CRK10	CRANE CREEK, 34.05359, -81.05999	REC	ECOLI	STANDARD ATTAINED
BROAD	030501070406	UNION	RS-13114	BRIDGE OVER MORRIS BRANCH AT S-44-163 -DEEP WATER ROAD	AL	TURB	STANDARD ATTAINED
BROAD	030501080106	LAURENS	B-040	ENOREE RVR AT S-30-112	AL	CD, PB	STANDARD ATTAINED
BROAD	030501080106	LAURENS	BE-019	ENOREE RIVER AT SC HWY 418	AL	BIO	STANDARD ATTAINED
CATAWBA	030501011505	YORK	RS-13136	BRIDGE OVER CROWDERS CREEK AT S-46-152 -RIDDLE MILL ROAD	REC	ECOLI	LISTED IN ERROR
CATAWBA	030501011505	YORK	RS-19484	SOUTH FORK CROWDERS CREEK AT S-46-148 LLOYD WHITE ROAD	AL	ZN	LISTED IN ERROR
CATAWBA	030501030109	LANCASTER	CW-036	SUGAR CREEK AT S-46-36	AL	PB, ZN	PB STANDARD ATTAINED, ZN LISTED IN ERROR
CATAWBA	030501030305	LANCASTER	CW-017	CANE CK AT S-29-50	AL	PH	STANDARD ATTAINED
CATAWBA	030501030602	YORK	CW-014	CATAWBA RVR AT US 21	REC	ECOLI	STANDARD ATTAINED
CATAWBA	030501030604	LANCASTER	CW-041	CATAWBA RVR AT SC 5 AB BOWATER	AL	TURB	STANDARD ATTAINED

Delisted Sites

BASIN	HUC 12	COUNTY	SITE	DESCRIPTION	USE	CAUSE	DELISTING REASON
CATAWBA	030501030606	CHESTER	CW-016	CATAWBA RVR AT SC 9 AT FT LAWN	AL	CU, PB	STANDARD ATTAINED
CATAWBA	030501030606	LANCASTER	CW-033	CEDAR CK RESERVOIR 100 M N OF DAM	AL	PH	STANDARD ATTAINED
CATAWBA	030501030606	CHESTER	CW-057	FISHING CK RES 75 FT AB DAM NR GREAT FALLS	AL	TN	STANDARD ATTAINED
CATAWBA	030501030606	CHESTER	CW-174	CEDAR CK RESERVOIR AT UNIMP RD AB JCT WITH ROCKY CK	AL	PH, TN	STANDARD ATTAINED
CATAWBA	030501030606	LANCASTER	LCR-04	FISHING CK RES MIDLAKE OFF BEAR CK ARM	REC	ECOLI	STANDARD ATTAINED
CATAWBA	030501040102	FAIRFIELD	CW-040	LITTLE WATEREE CK AT S-20-41 5 MI E OF WINNSBORO	AL	CR	LISTED IN ERROR
CATAWBA	030501040105	FAIRFIELD	CW-072	BIG WATEREE CK AT US 21	AL	CR	LISTED IN ERROR
CATAWBA	030501040105	FAIRFIELD	CW-252	BIG WATEREE CREEK AT S-20-20 CAMP WELFARE ROAD	AL	CR	LISTED IN ERROR
CATAWBA	030501040106	LANCASTER	CW-231	LK WATEREE HEADWATERS APPROX 50 YDS DS CONFL CEDAR CK	AL	TN	STANDARD ATTAINED
CATAWBA	030501040207	KERSHAW	CW-080	TWENTYFIVE MILE CK AT S-28-5 3.7 MI W OF CAMDEN	AL	BIO	STANDARD ATTAINED
EDISTO	030502060308	CHARLESTON	13-24	FRAMPTON INLET AT NORTH END OF JEREMY CAY	SHELLFISH	FC	STANDARD ATTAINED
EDISTO	030502060401	CHARLESTON	12B-44	TOOGOODOO CREEK MIDWAY BETWEEN STATIONS 4 AND 34	SHELLFISH	FC	STANDARD ATTAINED
EDISTO	030502060402	CHARLESTON	12B-02	WADMALAW SOUND AT GOSHEN POINT, MARKER #69	SHELLFISH	FC	STANDARD ATTAINED
EDISTO	030502060403	CHARLESTON	12B-55	LEADENWAH CREEK, THIRD BEND UPSTREAM OF STATION 12B-12	SHELLFISH	FC	STANDARD ATTAINED
EDISTO	030502060404	CHARLESTON	MD-209	BOHICKET CK AT FICKLING CK	AL	DO	STANDARD ATTAINED
EDISTO	030502060405	CHARLESTON	12A-13A	BOHICKET CREEK AT BLOODY POINT	SHELLFISH	FC	STANDARD ATTAINED
PEEDEE	030402010510	DARLINGTON	PD-015	GREAT PEE DEE RVR AT US 15 AND 401	REC	ECOLI	STANDARD ATTAINED
PEEDEE	030402010602	CHESTERFIELD	RS-16312	CATTAIL BRANCH AT S-13-54 EVANS MILL ROAD	AL	ZN	LISTED IN ERROR
PEEDEE	030402011003	FLORENCE	PD-337	GREAT PEE DEE RVR AT US 301/76	REC	ECOLI	STANDARD ATTAINED
PEEDEE	030402020201	LANCASTER	PD-640	LITTLE LYNCHES R. AT SR 88	AL	BIO	STANDARD ATTAINED

Delisted Sites

BASIN	HUC 12	COUNTY	SITE	DESCRIPTION	USE	CAUSE	DELISTING REASON
PEEDEE	030402020301	CHESTERFIELD	PD-647	LITTLE FORK CRK. AT CO.RD. 39 UPSTREAM OF BREWER GOLD MINE	AL	BIO	STANDARD ATTAINED
PEEDEE	030402020405	FLORENCE	RS-04548	SPARROW SWAMP AT US 76 1.1 MI SOUTHWEST OF TIMMONSVILLE. SITE IS A USGS GAUGING SITE.	AL	CR, CU	STANDARD ATTAINED
PEEDEE	030402070106	GEORGETOWN	MD-077	SAMPIT RVR AT US 17	AL	DO	STANDARD ATTAINED
PEEDEE	030402080311	HORRY	WAC-018	50TH AVE NORTH MB	REC	ENTERO	STANDARD ATTAINED
SALKEHATCHIE	030502070302	BAMBERG	CSTL-576	LEMON CREEK AT S-74	AL	BIO	STANDARD ATTAINED
SALKEHATCHIE	030502070602	BAMBERG	CSTL-053	SAVANNAH CREEK AT S.R.-87	AL	BIO	STANDARD ATTAINED
SALKEHATCHIE	030502070701	COLLETON	RS-10356	UNNAMED TRIB TO BLACK CK AT S-15-193	REC	ECOLI	STANDARD ATTAINED
SALKEHATCHIE	030502070706	COLLETON	MD-252	COMBAHEE RVR OFF FIELDS POINT LANDING OFF END OF S-15-161	AL	TURB	STANDARD ATTAINED
SALKEHATCHIE	030502071103	BEAUFORT	16A-09	EDDING CREEK AT MORGAN RIVER	SHELLFISH	FC	STANDARD ATTAINED
SALKEHATCHIE	030502071103	BEAUFORT	16A-27	COFFIN CREEK MOUTH AT MORGAN RIVER	SHELLFISH	FC	STANDARD ATTAINED
SALKEHATCHIE	030502080605	JASPER	17-22A	WEST BRANCH BOYD CREEK, ~2 MILES UPSTREAM OF STATION 17-22	SHELLFISH	FC	STANDARD ATTAINED
SALUDA	030501090302	PICKENS	S-865	GEORGES CREEK AT ROAD ABOVE SR 36	AL	BIO	LISTED IN ERROR
SALUDA	030501090402	GREENVILLE	S-013	REEDY RVR AT S-23-30 3.9 MI SE GREENVILLE	AL	BIO	POLLUTANT IDENTIFIED
SALUDA	030501090402	GREENVILLE	S-319	REEDY RVR AT RIVERS ST; DOWNTOWN GREENVILLE	AL	CD, ZN	CD STANDARD ATTAINED, ZN LISTED IN ERROR
SALUDA	030501090403	GREENVILLE	S-863	HUFF CREEK AT SR 459	AL	BIO	STANDARD ATTAINED
SALUDA	030501090403	GREENVILLE	S-985	LITTLE CREEK AT BERRY RD	AL	BIO	STANDARD ATTAINED
SALUDA	030501090404	GREENVILLE	S-072	REEDY RVR ON HWY 418 AT FORK SHOALS	AL	ZN	LISTED IN ERROR
SALUDA	030501090404	GREENVILLE	S-833	REEDY RIVER AT SR 542	AL	BIO	STANDARD ATTAINED
SALUDA	030501090601	GREENVILLE	S-862	HORSE CREEK AT SR 69	AL	BIO	LISTED IN ERROR
SALUDA	030501090604	LAURENS	S-308	LAKE GREENWOOD; REEDY RVR ARM; 150 YDS US RABON CK	AL	TN	STANDARD ATTAINED

Delisted Sites

BASIN	HUC 12	COUNTY	SITE	DESCRIPTION	USE	CAUSE	DELISTING REASON
SALUDA	030501091103	SALUDA	RS-05590	BIG CREEK AT SC 39 5.1 MI NW OF SALUDA	AL	TURB	STANDARD ATTAINED
SALUDA	030501091104	SALUDA	S-050	LITTLE SALUDA RVR AT US 378 E SALUDA	AL	TURB	STANDARD ATTAINED
SALUDA	030501091104	SALUDA	S-123	LITTLE SALUDA RVR AT S-41-39 5.2 MI NE SALUDA	AL	CR	LISTED IN ERROR
SALUDA	030501091206	NEWBERRY	S-102	BUSH RVR AT S-36-41 8.5 MI S OF NEWBERRY	AL	DO	STANDARD ATTAINED
SALUDA	030501091402	LEXINGTON	S-052	TWELVEMILE CK AT S-32-106	AL	BIO	STANDARD ATTAINED
SALUDA	030501091403	LEXINGTON	S-298	SALUDA RVR AT USGS GAGING STATION; 1/2 MI BELOW I-20	AL	TURB	STANDARD ATTAINED
SALUDA	030501091403	LEXINGTON	SSLL	SALUDA RIVER- SALUDA SHOALS PARK LOWER LANDING	REC	ECOLI	STANDARD ATTAINED
SALUDA	030501100104	LEXINGTON	C-070	CONGAREE CK AT S-32-66	AL	ZN	LISTED IN ERROR
SALUDA	030501100203	RICHLAND	C-017	GILLS CK AT SC 48 -BLUFF ROAD	AL	PB, ZN	PB STANDARD ATTAINED, ZN LISTED IN ERROR
SALUDA	030501100301	RICHLAND	B-080	BROAD RIVER DIVERSION CANAL AT COLA WATER PLANT	REC	ECOLI	STANDARD ATTAINED
SALUDA	030501100310	CALHOUN	S-967	CONGAREE RIVER AT DEVRO-TEEPAK DISCHARGE OUTFALL	AL	CU	LISTED IN ERROR
SANTEE	030501110101	CALHOUN	C-014	WARLEY CREEK AT SC 267	AL	ZN	LISTED IN ERROR
SANTEE	030501110106	CLARENDON	RL-02306	LK MARION AT JACK'S CK EMBAYMENT; USE SANTEE COOPER SC-012	AL	CU	STANDARD ATTAINED
SANTEE	030501110108	CLARENDON	ST-036	LK MARION; WYBOO CREEK ARM DS OF CLUBHOUSE BR -SC-023A	AL	PH, CU	STANDARD ATTAINED
SANTEE	030501110109	CALHOUN	SC-010	UPPER LAKE MARION AT CHANNEL MARKER 150	AL	CU	STANDARD ATTAINED
SANTEE	030501110109	ORANGEBURG	SC-045	STREAM FLOWING THRU SANTEE NATIONAL GOLF COURSE POND AT HWY 6	AL	ZN	LISTED IN ERROR
SANTEE	030501110109	SUMTER	SC-058	STREAM ORIGINATING UPSTRM OF SAFETY KLEEN HAZARDOUS LANDFILL	AL	PH, ZN	PH STANDARD ATTAINED, ZN LISTED IN ERROR
SANTEE	030501120101	BERKELEY	SC-024	LOWER SANTEE RIVER AT WILSON'S LANDING BELOW SPILLWAY DAM	AL	ZN	LISTED IN ERROR
SANTEE	030501120105	BERKELEY	SC-037	REDIVERSION CANAL AT HWY. 45 BRIDGE	AL	ZN	LISTED IN ERROR
SANTEE	030501120403	GEORGETOWN	06A-04	NORTH SANTEE INLET	SHELLFISH	FC	STANDARD ATTAINED

Delisted Sites

BASIN	HUC 12	COUNTY	SITE	DESCRIPTION	USE	CAUSE	DELISTING REASON
SANTEE	030502010101	BERKELEY	CSTL-079	DIVERSION CANAL AT SC 45 12.6 MI W OF ST STEPHENS -SC-025	AL	ZN	LISTED IN ERROR
SANTEE	030502010101	BERKELEY	SC-026	TRIBUTARY 0.6 KM UPSTR OF SC HWY. 6 NEAR CROSS HS	AL	ZN	LISTED IN ERROR
SANTEE	030502010402	BERKELEY	09B-16	NOWELL CREEK, AT CONFLUENCE WITH MARTIN CREEK	SHELLFISH	FC	STANDARD ATTAINED
SANTEE	030502010706	BERKELEY	RL-06434	GOOSE CREEK RESERVOIR 2 MI N OF SPILLWAY	AL	DO	STANDARD ATTAINED
SANTEE	030502010706	BERKELEY	RL-11118	GOOSE CREEK RESERVOIR APPROXIMATELY 1.3 MILES UPSTREAM FROM THE DAM.	AL	PH, CHLA	STANDARD ATTAINED
SANTEE	030502010707	CHARLESTON	CC1	COVE CREEK - END OF NATIONAL PARK SERVICE FLOATING DOCK	REC	ENTERO	STANDARD ATTAINED
SANTEE	030502090203	CHARLESTON	09A-18	AIWW ADJACENT TO WILD DUNES GOLF COURSE STORM DRAINAGE OUTFALL	SHELLFISH	FC	STANDARD ATTAINED
SANTEE	030502090204	CHARLESTON	09A-19	AIWW AT 25TH STREET - ISLE OF PALMS	SHELLFISH	FC	STANDARD ATTAINED
SAVANNAH	030601010405	PICKENS	SV-740	RICES CREEK AT SR 158	AL	BIO	LISTED IN ERROR
SAVANNAH	030601010406	PICKENS	SV-738	GOLDEN CREEK AT GOLDEN CRK. RD.	AL	BIO	LISTED IN ERROR
SAVANNAH	030601010408	PICKENS	SV-137	TWELVE MILE CK AT S-39-337	AL	CD	STANDARD ATTAINED
SAVANNAH	030601010502	OCONEE	SV-004	CONEROSS CK AT SC 59	AL	CD	STANDARD ATTAINED
SAVANNAH	030601010602	ANDERSON	SV-135	EIGHTEENMILE CK AT S-39-93 S OF CENTRAL	AL	PH	STANDARD ATTAINED
SAVANNAH	030601010602	ANDERSON	SV-233	EIGHTEENMILE CK AT 2-04-279	AL	ZN	LISTED IN ERROR
SAVANNAH	030601010702	ANDERSON	SV-735	THREE AND TWENTY CREEK AT SR 29	AL	BIO	STANDARD ATTAINED
SAVANNAH	030601030202	ANDERSON	SV-791	BROADWAY CRK. AT SR 48	AL	BIO	LISTED IN ERROR
SAVANNAH	030601030204	ANDERSON	SV-044	HEN COOP CREEK AT SR 244	AL	BIO	LISTED IN ERROR
SAVANNAH	030601030508	ABBEVILLE	RS-16306	MCKENLEY CREEK AT SC 72	AL	CD	LISTED IN ERROR
SAVANNAH	030601030609	ABBEVILLE	SV-056	LONG CANE CR. AT SR 33	AL	BIO	LISTED IN ERROR
SAVANNAH	030601060205	AIKEN	SV-250	HORSE CK AT SC 125 1.5 MI SW CLEARWATER	AL	CR, ZN	LISTED IN ERROR

Delisted Sites

BASIN	HUC 12	COUNTY	SITE	DESCRIPTION	USE	CAUSE	DELISTING REASON
SAVANNAH	030601070106	MCCORMICK	SV-351	CUFFYTOWN CREEK AT S-33-138	AL	BIO	LISTED IN ERROR
SAVANNAH	030601070303	EDGEFIELD	SV-354	STEVENS CREEK AT S-33-88/S-19-143	AL	TURB, PB	STANDARD ATTAINED
SAVANNAH	030601100302	BEAUFORT	20-24	BROAD CREEK AT FIRST MAJOR CREEK RIGHT AFTER MARKER #18	SHELLFISH	FC	STANDARD ATTAINED
SAVANNAH	030601100302	BEAUFORT	20-25	BROAD CREEK AT CONFLUENCE OF CHANNEL LEADING TO OLD OYSTER FACTORY	SHELLFISH	FC	STANDARD ATTAINED

Appendix D:

Sites Located Within an Approved TMDL Watershed

This appendix includes a complete list of monitoring sites where approved TMDLs have been developed for the pollutant of concern. Because TMDLs are developed for each pollutant of concern, a site may be included in this appendix multiple times by pollutant. The presence of an approved TMDL does not necessarily mean that the water quality standard has been met (or attained) for the pollutant of concern; however, 40 CFR 130.7 indicates the presence of a TMDL is “good cause” for not including a monitoring site on the §303(d) list for the pollutant of concern.

Water quality data continue to be collected following TMDL development and assessment of data may indicate impairment for the pollutant of concern. In some cases, monitoring sites were not impaired when the TMDL was initially developed but have since become impaired for the pollutant of concern. New sampling sites may also be established and subsequent data assessment may reveal that these sites are impaired. In either situation, if a site is located within the targeted watershed area for which a TMDL was developed, it is considered to be included in the scope of the relevant USEPA-approved TMDL document. For the purposes of developing this appendix, sites have been categorized as either “in a TMDL area” (InTMDL), where the site was impaired at the time of TMDL development, or “within an approved TMDL area” (WnTMDL), where the site became impaired after the initial TMDL was developed and approved for the targeted watershed area. Both categories of sites are not included on the §303(d) list because the TMDL targets and percent reductions prescribed for the watershed area, once implemented, should result in attainment of the water quality standard in the entire watershed for the pollutant of concern.

Appendix D includes all approved TMDL sites, descriptive information, and SCDES technical document number for reference. TMDL targets and percent reductions for monitoring sites may be found in the USEPA-approved TMDL documents:

<https://des.sc.gov/programs/bureau-water/approved-tmdls>

TMDL targets and percentage reductions for sites “within a TMDL area” are based on the most appropriate applicable monitoring sites with prescribed loadings as defined in the relevant TMDL document.

In the following table, “InTMDL” refers to a site that was included in the original approved TMDL development. “WnTMDL” refers to a site that became impaired after the original TMDL development and is covered under an approved TMDL.

In and Within TMDL Sites

BASIN	HUC 12	COUNTY	DESCRIPTION	SITE	USE	CAUSE	TMDL	TECH REPORT	APPROVED
BROAD	030501050506	CHEROKEE	SUCK CK AT S-11-60 5 MI ENE OF CHESNEE	RS-07038	REC	FC	WnTMDL	022-04	2004
BROAD	030501050805	CHEROKEE	BUFFALO CK AT SC 5 1 MI W OF BLACKSBURG	B-057	REC	FC	InTMDL	022-04	2004
BROAD	030501050805	CHEROKEE	BUFFALO CREEK AT S-11-213, 2.2 MI NNW OF BLACKSBURG	B-119	REC	FC	InTMDL	022-04	2004
BROAD	030501050902	CHEROKEE	KINGS CREEK AT S-11-209, 3 MI W OF SMYRNA	B-333	REC	FC	WnTMDL	022-04	2004
BROAD	030501050902	CHEROKEE	NELLS BRANCH AT S-11-44, 9.1 MI ESE OF GAFFNEY	RS-11050	REC	FC	WnTMDL	022-04	2004
BROAD	030501051001	CHEROKEE	LIMESTONE CK AT S-11-301	B-128	REC	FC	InTMDL	022-04	2004
BROAD	030501051002	CHEROKEE	IRENE CK AT S-11-307 2.5 MI W OF GAFFNEY	B-059	REC	FC	InTMDL	022-04	2004
BROAD	030501051002	CHEROKEE	THICKETTY CREEK AT S-11-164	B-095	REC	FC	InTMDL	022-04	2004
BROAD	030501051002	CHEROKEE	LITTLE THICKETTY CREEK AT S-42-307 1.2 MI NE OF COWPENS	RS-04376	REC	FC	WnTMDL	022-04	2004
BROAD	030501051003	CHEROKEE	GILKEY CK AT S-11-231, 9 MI SE OF GAFFNEY	B-334	REC	FC	InTMDL	022-04	2004
BROAD	030501051004	CHEROKEE	THICKETTY CK AT SC 211 2 MI AB JCT WITH BROAD RVR	B-062	REC	FC	InTMDL	022-04	2004
BROAD	030501051004	CHEROKEE	THICKETTY CK AT SC 18 8.3 MI S OF GAFFNEY	B-133	REC	FC	InTMDL	022-04	2004
BROAD	030501051004	CHEROKEE	THICKETTY CREEK AT RD SR 11-104 BIG PINE HUNT CLUB; 9 M E OF PACOLET	RS-01028	REC	ECOLI	WnTMDL	022-04	2004
BROAD	030501051101	YORK	CLARK FORK INTO CRAWFORD LK ON UN# RD NEAR SC 161 & 705-KINGS MT	B-325	REC	FC	InTMDL	022-04	2004
BROAD	030501051101	YORK	LONG BRANCH ON SC 216 BL KINGS MTN PK REC AREA	B-326	REC	FC	InTMDL	022-04	2004
BROAD	030501051102	YORK	BULLOCK CK AT S-46-889. THIS IS THE SECOND BRIDGE COMING FROM S-46-1052	RS-10336	REC	FC	WnTMDL	022-04	2004
BROAD	030501051102	YORK	SILVER CREEK AT S-46-996 KING ROAD. HAVE TO WALK DOWN TO SAMPLE	RS-19500	REC	ECOLI	WnTMDL	022-04	2004
BROAD	030501051103	YORK	BULLOCK CK AT SC 97 4.8 MI S OF HICKORY GROVE	B-159	REC	FC	InTMDL	022-04	2004
BROAD	030501051103	YORK	BULLOCK CREEK AT SC 211 8.43 MI WSW OF YORK	RS-05394	REC	FC	WnTMDL	022-04	2004
BROAD	030501051103	YORK	LOVES CREEK AT SC 97	RS-08272	REC	ECOLI	InTMDL	0519-14	2014

In and Within TMDL Sites

BASIN	HUC 12	COUNTY	DESCRIPTION	SITE	USE	CAUSE	TMDL	TECH REPORT	APPROVED
BROAD	030501051202	SPARTANBURG	PAGE CK AT S-42-1258 1.7 MI SE LANDRUM	B-301	REC	FC	InTMDL	022-04	2004
BROAD	030501051203	SPARTANBURG	N PACOLET RVR AT S-42-956 6.5 MI E LANDRUM	B-026	REC	FC	InTMDL	022-04	2004
BROAD	030501051203	SPARTANBURG	N PACOLET RVR AT S-42-978, 1 MI SE OF FINGERVILLE	B-126	REC	FC	InTMDL	022-04	2004
BROAD	030501051203	SPARTANBURG	OBED CREEK AT UNNUMBERED CHRISTOPHER ROAD OFF SC 11	RS-03514	REC	FC	WnTMDL	022-04	2004
BROAD	030501051203	SPARTANBURG	NORTH PACOLET RIVER AT WILKIE BRIDGE ROAD	RS-18406	REC	ECOLI	WnTMDL	022-04	2004
BROAD	030501051301	SPARTANBURG	SPIVEY CK AT S-42-208 2.5 MI SSE OF LANDRUM	B-103	REC	FC	InTMDL	022-04	2004
BROAD	030501051301	SPARTANBURG	S PACOLET RVR AT S-42-866 1 MI SE CAMPOBELLO	B-302	REC	FC	InTMDL	022-04	2004
BROAD	030501051301	SPARTANBURG	UNNAMED TRIB TO MOTLOW CK AT S-42-869	RS-10380	REC	FC	WnTMDL	022-04	2004
BROAD	030501051301	GREENVILLE	GREEN CREEK IN CULVERT UNDER RED HILL RD	RS-21026	REC	ECOLI	WnTMDL	022-04	2004
BROAD	030501051302	SPARTANBURG	LAKE BOWEN NEAR HEADWATERS, 0.4 KM W OF S-42-37	B-340	REC	ECOLI	WnTMDL	022-04	2004
BROAD	030501051401	SPARTANBURG	LAWSONS FK CK AT S-42-40 BL INMAN MILL EFF	B-221	REC	FC	InTMDL	022-04	2004
BROAD	030501051401	SPARTANBURG	LAWSONS FORK CK AT S-42-218 2.7 MI SSE OF INMAN	B-277	REC	FC	InTMDL	022-04	2004
BROAD	030501051401	SPARTANBURG	LAWSONS FORK CK AT UN# RD BL MILLIKEN CHEM	B-278	REC	FC	InTMDL	022-04	2004
BROAD	030501051401	SPARTANBURG	LAWSONS FORK CK AT S-42-79 AT VALLEY FALLS	BL-005	REC	FC	InTMDL	022-04	2004
BROAD	030501051401	SPARTANBURG	MEADOW CK AT S-42-822	RS-02320	REC	FC	WnTMDL	022-04	2004
BROAD	030501051402	SPARTANBURG	LAWSONS FORK CK AT S-42-108	BL-001	REC	FC	InTMDL	022-04	2004
BROAD	030501051402	SPARTANBURG	CHINQUAPIN CK AT BRIDGE ON GARNER RD NEAR N PINE ST	RS-09316	REC	FC	WnTMDL	022-04	2004
BROAD	030501051501	SPARTANBURG	LITTLE BUCK CK AT UN# CO RD 2.3 MI SW OF CHESNEE	B-259	REC	FC	InTMDL	022-04	2004
BROAD	030501051501	SPARTANBURG	LAKE BLALOCK 0.1 MI SE BUCK CREEK CHURCH/S-42-189	RL-03345	REC	FC	WnTMDL	022-04	2004
BROAD	030501051502	SPARTANBURG	PACOLET RVR AT S-42-55 BL JCT OF N & S PACOLET R	B-028	REC	FC	InTMDL	022-04	2004

In and Within TMDL Sites

BASIN	HUC 12	COUNTY	DESCRIPTION	SITE	USE	CAUSE	TMDL	TECH REPORT	APPROVED
BROAD	030501051502	SPARTANBURG	LAKE BLALOCK 0.44 MILES SOUTH EAST OF LAKE BLALOCK BOAT LAUNCH	RL-22106	REC	ECOLI	WnTMDL	022-04	2004
BROAD	030501051503	CHEROKEE	ZEKIAL CREEK AT SC 110	RS-14182	REC	FC	WnTMDL	022-04	2004
BROAD	030501051504	SPARTANBURG	POTTER BR ON RD 30 BL OUTFALL FROM HOUSING PROJ COWPENS	B-191	REC	FC	InTMDL	022-04	2004
BROAD	030501051504	SPARTANBURG	PACOLET RVR AT S-42-59, BEACON LIGHT ROAD IN CLIFTON	B-331	REC	FC	InTMDL	022-04	2004
BROAD	030501051504	SPARTANBURG	CHEROKEE CREEK BRIDGE ON GREEN RIVER RD	RS-21003	REC	ECOLI	WnTMDL	022-04	2004
BROAD	030501051505	SPARTANBURG	PACOLET RVR AB DAM AT PACOLET MILLS	BP-001	REC	FC	InTMDL	022-04	2004
BROAD	030501051506	CHEROKEE	PACOLET RVR AT SC 105 6 MI AB JCT WITH BROAD RVR	B-048	REC	FC	InTMDL	022-04	2004
BROAD	030501051601	CHEROKEE	BROAD RVR AT SC 18 4 MI NE GAFFNEY	B-042	REC	FC	InTMDL	022-04	2004
BROAD	030501051601	CHEROKEE	BROAD RIVER OFF BARGE IMMEDIATELY BEHIND DUKE ENERGY GASTON SHOALS HYDRO DAM.	RS-15246	REC	FC	WnTMDL	022-04	2004
BROAD	030501051602	CHEROKEE	CHEROKEE CK AT US 29 3 MI E OF GAFFNEY	B-056	REC	FC	InTMDL	022-04	2004
BROAD	030501051603	CHEROKEE	CANOE CK AT S-11-245 1/2 MI W OF BLACKSBURG	B-088	REC	FC	InTMDL	022-04	2004
BROAD	030501051603	CHEROKEE	PEOPLES CK AT S-11-50 6 MI E OF GAFFNEY	B-100	REC	FC	InTMDL	022-04	2004
BROAD	030501051603	CHEROKEE	PEOPLES CK AT UNIMPROVED RD 2.3 MI E OF GAFFNEY	B-211	REC	FC	InTMDL	022-04	2004
BROAD	030501051603	CHEROKEE	DOOLITTLE CK AT S-11-100 1.25 MI SE OF BLACKSBURG	B-323	REC	FC	InTMDL	022-04	2004
BROAD	030501051604	CHEROKEE	BROAD RVR AT SC 211 12 MI SE OF GAFFNEY	B-044	REC	FC	InTMDL	022-04	2004
BROAD	030501051604	YORK	GUYONMOORE CREEK AT S-46-233	B-330	REC	FC	InTMDL	022-04	2004
BROAD	030501060102	YORK	ROSS BR TO TURKEY CK AT SC 49 SW OF YORK	B-086	REC	FC	InTMDL	028-05	2005
BROAD	030501060102	YORK	TURKEY CREEK AT S-46-41 5.3 MI SW YORK	RS-05562	REC	FC	WnTMDL	028-05	2005
BROAD	030501060105	CHESTER	TURKEY CK AT SC 9, 14 MI NW OF CHESTER	B-136	REC	FC	InTMDL	028-05	2005
BROAD	030501060105	CHESTER	KIRK PATRICK BRANCH AT S-12-306 FIRST BRIDGE FROM SC 97 8.3 MI W OF LOWRYS	RS-06163	REC	FC	WnTMDL	028-05	2005

In and Within TMDL Sites

BASIN	HUC 12	COUNTY	DESCRIPTION	SITE	USE	CAUSE	TMDL	TECH REPORT	APPROVED
BROAD	030501060105	CHESTER	MCKELVEY CREEK AT S-12-306; GILCHRIST RD	RS-14178	REC	FC	WnTMDL	028-05	2005
BROAD	030501060202	CHESTER	DRY FORK AT S-12-304 2 MI SW OF CHESTER	B-074	REC	FC	InTMDL	028-05	2005
BROAD	030501060204	CHESTER	LITTLE SANDY RIVER AT BRIDGE ON S-12-16	RS-09299	REC	FC	WnTMDL	028-05	2005
BROAD	030501060205	CHESTER	SANDY RVR AT SC 215 2.5 MI AB JCT WITH BROAD RVR	B-075	REC	FC	InTMDL	028-05	2005
BROAD	030501060205	CHESTER	SANDY RIVER AT BRIDGE ON S-12-42	RS-09291	REC	FC	WnTMDL	028-05	2005
BROAD	030501060302	UNION	MENG CK AT SC 49 2.5 MI E OF UNION	B-064	REC	FC	InTMDL	028-05	2005
BROAD	030501060302	UNION	BROWNS CK AT S-44-86, 8 MI E OF UNION	B-155	REC	FC	InTMDL	028-05	2005
BROAD	030501060302	UNION	TRIB TO MENG CK AT CLVT ON S-44-384 3 MI E OF UNION	B-243	REC	FC	InTMDL	028-05	2005
BROAD	030501060302	UNION	GREGORYS CK AT S-44-86, 8 MI E OF UNION	B-335	REC	FC	InTMDL	028-05	2005
BROAD	030501060303	CHESTER	CLARKS CREEK (TRIBUTARY TO BROAD RIVER) AT FOREST SERVICE RD 305 IN WOODS FERRY PARK 13 MI W OF CHESTER	RS-04543	REC	FC	WnTMDL	028-05	2005
BROAD	030501060305	CHESTER	BROAD RVR AT SC 72/215/121 3 MI E OF CARLISLE	B-046	REC	FC	InTMDL	028-05	2005
BROAD	030501060305	CHESTER	BROAD RVR AT SANDY AND BROAD RVR BOAT RAMP	B-351	REC	FC	WnTMDL	028-05	2005
BROAD	030501060401	FAIRFIELD	MCCLURES CREEK AT SC-215 6.7 MI SE OF CARLISLE	RS-04527	REC	FC	WnTMDL	028-05	2005
BROAD	030501060401	FAIRFIELD	CHICKEN CREEK AT S-20-302; JOHN BRICE ROAD	RS-17365	REC	ECOLI	WnTMDL	028-05	2005
BROAD	030501060405	NEWBERRY	MUD CREEK AT UNN/UNIMP MOORE BRANCH ROAD OFF SC 219 0.5 MI SE S-36-499	RS-03343	REC	FC	WnTMDL	028-05	2005
BROAD	030501060405	NEWBERRY	KERR CK AT S-36-436	RS-10387	REC	FC	WnTMDL	028-05	2005
BROAD	030501060406	FAIRFIELD	BROAD RVR AT SC 34 14 MI NE OF NEWBERRY	B-047	REC	FC	WnTMDL	028-05	2005
BROAD	030501060406	NEWBERRY	PARR RESERVOIR IN FOREBAY NEAR DAM	B-345	REC	ECOLI	WnTMDL	028-05	2005
BROAD	030501060406	FAIRFIELD	PARR RESERVOIR APPROX 0.5 MI NNW OF B-345	RL-13081	REC	ECOLI	WnTMDL	028-05	2005
BROAD	030501060406	FAIRFIELD	UNNAMED TRIBUTARY TO ROCKY CREEK AT COOPER HOLMES ROAD	RS-16324	REC	ECOLI	WnTMDL	028-05	2005

In and Within TMDL Sites

BASIN	HUC 12	COUNTY	DESCRIPTION	SITE	USE	CAUSE	TMDL	TECH REPORT	APPROVED
BROAD	030501060503	FAIRFIELD	WEIR CK AT S-20-90	RS-10339	REC	FC	WnTMDL	028-05	2005
BROAD	030501060504	FAIRFIELD	WINNSBORO BR BELOW PLANT OUTFALL	B-077	REC	FC	InTMDL	028-05	2005
BROAD	030501060504	FAIRFIELD	JACKSON CK AT S-20-54, 5 MI W OF WINNSBORO	B-102	REC	FC	InTMDL	028-05	2005
BROAD	030501060504	FAIRFIELD	WINNSBORO BR AT US 321-AB WINNSBORO MILLS OUTFALL	B-123	REC	FC	InTMDL	028-05	2005
BROAD	030501060505	FAIRFIELD	MILL CK AT S-20-48, 10 MI SW OF WINNSBORO	B-338	REC	FC	InTMDL	028-05	2005
BROAD	030501060506	FAIRFIELD	BRIDGE OVER LITTLE RIVER AT S-20-22 -OLD DOUGLASS ROAD	RS-13124	REC	FC	WnTMDL	028-05	2005
BROAD	030501060507	FAIRFIELD	LITTLE RVR AT S-20-60 3.1 MI SE OF JENKINSVILLE	B-145	REC	FC	InTMDL	028-05	2005
BROAD	030501060507	RICHLAND	LITTLE RVR AT SC 215, 1.5 MI NE OF CONFLUENCE WITH BROAD RVR	B-350	REC	FC	InTMDL	028-05	2005
BROAD	030501060603	RICHLAND	BIG CEDAR CK AT SC 215	B-320	REC	FC	InTMDL	007-01	2001
BROAD	030501060701	NEWBERRY	UNN TRIB TO CRIMS CREEK AT S-36-25 (DR BOWERS RD). SAMPLE BEFORE CONFL W/ LARGER CRIMS CREEK	RS-03517	REC	FC	WnTMDL	028-05	2005
BROAD	030501060701	NEWBERRY	CRIMS CREEK AT BRIDGE AT S-36-170, 2.7 MI E OF POMARIA	RS-11041	REC	FC	WnTMDL	028-05	2005
BROAD	030501060704	RICHLAND	HOLLINSHEAD CREEK AT S-40-80 5. MI N OF IRMO	RS-06003	REC	FC	WnTMDL	028-05	2005
BROAD	030501060706	RICHLAND	ELIZABETH LAKE AT SPILLWAY ON US 21	B-110	REC	FC	InTMDL	028-05	2005
BROAD	030501060707	RICHLAND	CRANE CK AT S-40-43 UNDER I-20 - N COLA	B-316	REC	FC	InTMDL	028-05	2005
BROAD	030501060707	RICHLAND	BROAD RIVER AT ROWING CLUB JUST DOWNSTREAM OF 1-20	BRRC	REC	ECOLI	WnTMDL	028-05	2005
BROAD	030501060707	RICHLAND	CRANE CREEK, 34.05359, -81.05999	CRK10	REC	ECOLI	WnTMDL	028-05	2005
BROAD	030501060708	RICHLAND	SMITH BR AT N MAIN ST (US 21) IN COLA	B-280	REC	FC	InTMDL	028-05	2005
BROAD	030501060708	RICHLAND	SMITH BRANCH DOWNSTREAM OF EARLEWOOD PARK	B-281	REC	ECOLI	WnTMDL	028-05	2005
BROAD	030501060708	RICHLAND	BROAD RVR AT US 176 (BROAD RIVER RD) IN COLUMBIA	B-337	REC	FC	InTMDL	028-05	2005
BROAD	030501060708	RICHLAND	BROAD RIVER @ COLUMBIA DIVERSION CANAL	B-834	REC	FC	WnTMDL	028-05	2005

In and Within TMDL Sites

BASIN	HUC 12	COUNTY	DESCRIPTION	SITE	USE	CAUSE	TMDL	TECH REPORT	APPROVED
BROAD	030501060708	RICHLAND	SMITH BRANCH	CRK07	REC	FC	WnTMDL	028-05	2005
BROAD	030501060708	RICHLAND	BROAD RIVER OFF COLUMBIA ROWING CLUB DOCK	RS-19488	REC	ECOLI	WnTMDL	028-05	2005
BROAD	030501070101	GREENVILLE	MIDDLE TYGER RVR AT SC 14 2 MI SSW GOWANSVILLE	B-148	REC	FC	InTMDL	020-99	1999
BROAD	030501070103	SPARTANBURG	MIDDLE TYGER RVR AT S-42-63	B-012	REC	FC	InTMDL	021-04	2004
BROAD	030501070103	SPARTANBURG	MIDDLE TYGER RVR AT S-42-64	B-014	REC	FC	InTMDL	021-04	2004
BROAD	030501070103	SPARTANBURG	MIDDLE TYGER RIVER AT HAMPTON RD	RS-13141	REC	FC	WnTMDL	021-04	2004
BROAD	030501070201	SPARTANBURG	N TYGER RVR AT US 29 7.2 MI W OF SPARTANBURG	B-219	REC	FC	InTMDL	021-04	2004
BROAD	030501070201	SPARTANBURG	TRIB TO N TYGER RVR AT UN# RD BL JACKSON #2 EFF	B-315	REC	FC	InTMDL	021-04	2004
BROAD	030501070203	SPARTANBURG	NORTH TYGER RVR AT S-42-231, 11 MI S OF SPARTANBURG	B-018A	REC	FC	InTMDL	021-04	2004
BROAD	030501070301	GREENVILLE	MUSH CK AT SC 253 BL TIGERVILLE	B-317	REC	FC	InTMDL	021-04	2004
BROAD	030501070301	GREENVILLE	LAKE J. ROBINSON 1.7 MI NNE BRIDGE S-23-113 OVER LAKE	RL-06449	REC	ECOLI	WnTMDL	021-04	2004
BROAD	030501070302	GREENVILLE	LAKE CUNNINGHAM IN SMALL COVE OPPOSITE THE END OF LAKE HARBOR COURT	RL-16123	REC	FC	WnTMDL	021-04	2004
BROAD	030501070303	SPARTANBURG	SOUTH TYGER RVR AT S-42-63	B-005	REC	FC	InTMDL	021-04	2004
BROAD	030501070303	SPARTANBURG	S TYGER RVR AT SC 290 3.7 MI E OF GREER	B-263	REC	FC	InTMDL	021-04	2004
BROAD	030501070305	SPARTANBURG	S TYGER RVR AT S-42-86, 5 MI NE OF WOODRUFF	B-332	REC	FC	InTMDL	021-04	2004
BROAD	030501070305	SPARTANBURG	BRUSHY CREEK AT BUSHY CREEK RD 10.7 MI SW OF SPARTANBURG	RS-05578	REC	FC	WnTMDL	021-04	2004
BROAD	030501070401	SPARTANBURG	FAIRFOREST CK AT US 221 S OF SPARTANBURG	B-020	REC	FC	InTMDL	021-04	2004
BROAD	030501070401	SPARTANBURG	FAIRFOREST CK AT S-42-651 3.5 MI SSE OF SPARTANBURG	B-164	REC	FC	InTMDL	021-04	2004
BROAD	030501070401	SPARTANBURG	TRIB TO FAIRFOREST CK 200 FT BL S-42-65	B-321	REC	FC	InTMDL	021-04	2004
BROAD	030501070401	SPARTANBURG	GREENVILLE BRANCH ON PRINCE HALL LANE	RS-22067	REC	ECOLI	WnTMDL	021-04	2004

In and Within TMDL Sites

BASIN	HUC 12	COUNTY	DESCRIPTION	SITE	USE	CAUSE	TMDL	TECH REPORT	APPROVED
BROAD	030501070402	SPARTANBURG	FAIRFOREST CK AT SC 56	B-021	REC	FC	InTMDL	021-04	2004
BROAD	030501070402	SPARTANBURG	KELSEY CK AT S-42-321	B-235	REC	FC	InTMDL	021-04	2004
BROAD	030501070404	UNION	SUGAR CREEK AT SR 52	B-779	REC	ECOLI	WnTMDL	021-04	2004
BROAD	030501070404	UNION	SUGAR CK AT BRIDGE ON S-44-25	RS-09281	REC	FC	WnTMDL	021-04	2004
BROAD	030501070404	UNION	SUGAR CREEK AT S-44-223 -BOGAN RD- BRIDGE	RS-13146	REC	FC	WnTMDL	021-04	2004
BROAD	030501070405	UNION	MITCHELL CK AT CO RD 233 2.3 MI SSW OF JONESVILLE	B-199	REC	FC	InTMDL	021-04	2004
BROAD	030501070405	UNION	FAIRFOREST CK ON CO RD 12 SW OF JONESVILLE	BF-007	REC	FC	InTMDL	021-04	2004
BROAD	030501070405	UNION	FAIRFOREST CREEK AT S-44-279 GIST BRIDGE RD	RS-14210	REC	FC	WnTMDL	021-04	2004
BROAD	030501070406	UNION	TOSCHS CK AT S-44-75 2 MI SW OF UNION	B-067A	REC	FC	InTMDL	021-04	2004
BROAD	030501070406	UNION	TOSCHS CK AT ANIMAL SHELTER RD TO SEWAGE TP OFF SC 49 SW OF UNION	B-067B	REC	FC	InTMDL	021-04	2004
BROAD	030501070406	UNION	FAIRFOREST CK AT S-44-16 SW OF UNION	BF-008	REC	FC	InTMDL	021-04	2004
BROAD	030501070406	UNION	BRIDGE OVER MORRIS BRANCH AT S-44-163 -DEEP WATER ROAD	RS-13114	REC	FC	WnTMDL	021-04	2004
BROAD	030501070501	SPARTANBURG	JIMMIES CK AT S-42-201 2 MI E OF WOODRUFF	B-019	REC	FC	InTMDL	021-04	2004
BROAD	030501070502	SPARTANBURG	DUTCHMAN CREEK AT MILLER TOWN ROAD	RS-15274	REC	FC	WnTMDL	021-04	2004
BROAD	030501070503	SPARTANBURG	TYGER RVR AT S-42-50 E. WOODRUFF	B-008	REC	FC	InTMDL	021-04	2004
BROAD	030501070503	SPARTANBURG	TYGER RIVER AT S-42-113, 8.3 MI E OF WOODRUFF	RS-11034	REC	FC	WnTMDL	021-04	2004
BROAD	030501070504	UNION	TYGER RIVER @ ROSE HILL	B-810	REC	ECOLI	WnTMDL	021-04	2004
BROAD	030501070505	UNION	TINKER CK AT RD TO STP 1.3 MI SSE OF UNION	B-286	REC	FC	InTMDL	021-04	2004
BROAD	030501070505	UNION	TINKER CK AT UN# CO RD 1.7 MI SSE OF UNION	B-287	REC	FC	InTMDL	021-04	2004
BROAD	030501070505	UNION	TINKER CK AT S-44-278, 9 MI SSE OF UNION	B-336	REC	FC	InTMDL	021-04	2004

In and Within TMDL Sites

BASIN	HUC 12	COUNTY	DESCRIPTION	SITE	USE	CAUSE	TMDL	TECH REPORT	APPROVED
BROAD	030501070507	UNION	TYGER RVR AT SC 72 5.5 MI SW OF CARLISLE	B-051	REC	FC	InTMDL	021-04	2004
BROAD	030501080101	GREENVILLE	MOUNTAIN CK AT S-23-335	B-186	REC	FC	InTMDL	016-04	2004
BROAD	030501080101	GREENVILLE	ENOREE RVR AT UNNUM RD W US 25 N TRAVELERS REST	BE-001	REC	FC	InTMDL	016-04	2004
BROAD	030501080101	GREENVILLE	BEAVERDAM CK AT RD 1967	BE-039	REC	FC	InTMDL	016-04	2004
BROAD	030501080101	GREENVILLE	UNNAMED TRIB TO MOUNTAIN CREEK AT THE END OF EMMA ST OFF OF SEVIER ST OFF OF S-23-167 5 MI NNE OF GREENVILLE	RS-05594	REC	FC	WnTMDL	016-04	2004
BROAD	030501080101	GREENVILLE	ENOREE RIVER AT S-23-94 HAMMET BRIDGE ROAD/ OLD SPARTANBURG ROAD	RS-18421	REC	ECOLI	WnTMDL	016-04	2004
BROAD	030501080101	GREENVILLE	ENOREE RIVER AT S-23-920 STALLINGS ROAD	RS-19461	REC	ECOLI	WnTMDL	016-04	2004
BROAD	030501080101	GREENVILLE	BOILING CREEK AT KENSINGTON ROAD.	RS-19477	REC	ECOLI	WnTMDL	016-04	2004
BROAD	030501080101	GREENVILLE	ENOREE RIVER BRIDGE ON SANDY FLAT RD	RS-21019	REC	ECOLI	WnTMDL	016-04	2004
BROAD	030501080102	GREENVILLE	PRINCESS CREEK AT SUBER MILL RD, SECOND RD S OF US 29 OFF S-23-540	B-192	REC	FC	InTMDL	016-04	2004
BROAD	030501080102	GREENVILLE	ROCKY CK AT BRDG IN BATESVILLE 1 MI AB JCT WITH ENOREE	BE-007	REC	FC	InTMDL	016-04	2004
BROAD	030501080102	GREENVILLE	BRUSHY CK AT S-23-164	BE-009	REC	FC	InTMDL	016-99	1999
BROAD	030501080102	GREENVILLE	ENOREE RVR AT CO RD 164	BE-015	REC	FC	InTMDL	016-04	2004
BROAD	030501080102	GREENVILLE	BRUSHY CK AT HOWELL RD (S-23-273/335) APPROX 5 MI NE OF GREENVILLE (BIO B-798)	BE-035	REC	FC	InTMDL	016-99	1999
BROAD	030501080102	GREENVILLE	BRUSHY CK AT S-23-1973 -DRY POCKET RD	RS-10375	REC	FC	WnTMDL	016-99	1999
BROAD	030501080102	GREENVILLE	ROCKY CREEK BLACKS DRIVE	RS-22083	REC	ECOLI	WnTMDL	021-04	2004
BROAD	030501080103	GREENVILLE	GILDER CK AT S-23-142 2.75 MI ENE OF MAULDIN	B-241	REC	FC	InTMDL	016-04	2004
BROAD	030501080103	GREENVILLE	GILDER CK AT S-23-143 1/4 MI AB JCT WITH ENOREE RVR	BE-020	REC	FC	InTMDL	016-04	2004
BROAD	030501080103	GREENVILLE	GILDER CK AT SC 14-AB GILDERS CK PT	BE-040	REC	FC	InTMDL	016-04	2004
BROAD	030501080104	GREENVILLE	ENOREE RVR AT SC 296, 7.5 MI NE OF MAULDIN	BE-017	REC	FC	InTMDL	016-04	2004

In and Within TMDL Sites

BASIN	HUC 12	COUNTY	DESCRIPTION	SITE	USE	CAUSE	TMDL	TECH REPORT	APPROVED
BROAD	030501080105	GREENVILLE	DURBIN CK ON S-23-160 3 MI E OF SIMPSONVILLE	B-035	REC	FC	InTMDL	016-04	2004
BROAD	030501080105	LAURENS	DURBIN CREEK AT SC 418	B-097	AL	PH	InTMDL	017-06	2006
BROAD	030501080105	LAURENS	DURBIN CREEK AT SC 418	B-097	REC	FC	InTMDL	016-04	2004
BROAD	030501080106	LAURENS	ENOREE RVR AT S-42-118 SW OF WOODRUFF	B-037	REC	FC	InTMDL	016-04	2004
BROAD	030501080106	SPARTANBURG	LICK CK AT S-42-118 1 1/4 MI SW WOODRUFF	B-038	REC	FC	InTMDL	016-04	2004
BROAD	030501080106	LAURENS	ENOREE RVR AT S-30-112	B-040	REC	FC	WnTMDL	016-04	2004
BROAD	030501080106	LAURENS	ENOREE RVR AT S-30-75	BE-018	REC	FC	InTMDL	016-04	2004
BROAD	030501080106	LAURENS	ENOREE RIVER AT S-30-112 (BEAVERDAM CREEK RD) 1 LANE GIRDER BRIDGE, 0.3 MI W OF US 221	RS-11018	REC	FC	WnTMDL	016-04	2004
BROAD	030501080106	LAURENS	ENOREE RIVER AT HARRIS BRIDGE RD S-30-263/S-42-202 AT COUNTY BOUNDARIES	RS-20541	REC	ECOLI	WnTMDL	016-04	2004
BROAD	030501080201	LAURENS	BEAVERDAM CK AT S-30-97, 7 MI NE OF GRAY COURT	B-246	REC	FC	InTMDL	016-04	2004
BROAD	030501080201	LAURENS	BEAVERDAM CREEK AT S-30-399 10 MI N OF LAURENS	RS-05566	REC	FC	WnTMDL	016-04	2004
BROAD	030501080202	LAURENS	WARRIOR CK AT US 221, 8 MI NNE OF LAURENS	B-150	REC	FC	InTMDL	016-04	2004
BROAD	030501080203	SPARTANBURG	CEDAR SHOALS CK AT S-42-204	RS-10403	REC	FC	WnTMDL	016-04	2004
BROAD	030501080204	LAURENS	ENOREE RVR AT SC 49 SE OF WOODRUFF	B-041	REC	FC	InTMDL	016-04	2004
BROAD	030501080204	LAURENS	ENOREE RVR AT US 221	BE-024	REC	FC	InTMDL	016-04	2004
BROAD	030501080204	LAURENS	UNNAMED TRIB TO ENOREE RIVER AT S-30-314. SAMPLE UPSTREAM SIDE.	RS-12082	REC	FC	WnTMDL	016-04	2004
BROAD	030501080204	SPARTANBURG	TWO MILE CREEK AT S-42-775 MILLER ROAD	RS-16309	REC	FC	WnTMDL	016-04	2004
BROAD	030501080206	NEWBERRY	ENOREE RVR AT SC 72, 121, & US 176, 1 MI NE WHITMIRE	B-053	REC	FC	InTMDL	016-04	2004
BROAD	030501080301	LAURENS	BEARDS FORK CK AT US 276 (I-385) 3.7 MI NNE OF CLINTON	B-231	REC	FC	InTMDL	016-04	2004
BROAD	030501080302	LAURENS	SOUTH FORK DUNCAN CREEK AT GRAVEL RD (LITTLE N CAROLINA RD) NEXT TO SEABOARD COAST LINE RR	RS-06007	REC	FC	WnTMDL	016-04	2004

In and Within TMDL Sites

BASIN	HUC 12	COUNTY	DESCRIPTION	SITE	USE	CAUSE	TMDL	TECH REPORT	APPROVED
BROAD	030501080303	NEWBERRY	DUNCAN CK AT US 176 1.5 MI SE OF WHITMIRE	B-072	REC	FC	InTMDL	016-04	2004
BROAD	030501080303	LAURENS	DUNCAN CREEK AT COUNTY RD 26, 4.5 M NE OF CLINTON	RS-01057	REC	FC	WnTMDL	016-04	2004
BROAD	030501080403	NEWBERRY	INDIAN CREEK AT MONUMENT ROAD OFF S-36-36	B-352	REC	FC	WnTMDL	016-04	2004
BROAD	030501080502	NEWBERRY	ENOREE RVR AT S-36-45 3.5 MI AB JCT WITH BROAD RVR	B-054	REC	FC	InTMDL	016-04	2004
CATAWBA	030402020105	LANCASTER	LYNCHEs RIVER AT S-13-823 WINTERTIDE DRIVE/S-13-823	RS-15256	REC	FC	WnTMDL	029-05	2005
CATAWBA	030501011504	YORK	BROWN CREEK AT S-46-228 (GUINN ST), 0.3 MI WEST OF OLD NORTH MAIN STREET IN CLOVER, SC	CW-105	REC	FC	InTMDL	005-02	2002
CATAWBA	030501011504	YORK	BEAVERDAM CK AT S-46-152 8 MI E OF CLOVER	CW-153	REC	FC	InTMDL	005-02	2002
CATAWBA	030501011504	YORK	BEAVERDAM CREEK AT BRIDGE ON S-46-64 3.2 MI ENE OF CLOVER	RS-06020	REC	FC	WnTMDL	005-02	2002
CATAWBA	030501011505	YORK	CROWDERS CK AT S-46-564 NE CLOVER	CW-023	REC	FC	InTMDL	NC TMDL	2004
CATAWBA	030501011505	YORK	CROWDERS CREEK AT S-46-1104	CW-024	REC	FC	InTMDL	NC TMDL	2004
CATAWBA	030501011505	YORK	SOUTH FORK CROWDERS CK AT S-46-79 4.5 MI NW OF CLOVER	CW-192	REC	FC	WnTMDL	NC TMDL	2004
CATAWBA	030501011506	YORK	CALABASH BR AT S-46-414 2.5 MI SE OF CLOVER	CW-134	REC	FC	InTMDL	010-03	2003
CATAWBA	030501011506	YORK	ALLISON CK AT US 321 3.1 MI S OF CLOVER	CW-171	REC	FC	InTMDL	011-03	2003
CATAWBA	030501011506	YORK	ALLISON CK AT S-46-114	CW-249	REC	FC	InTMDL	007-07	2007
CATAWBA	030501030108	YORK	STEELE CK AT S-46-22 N OF FORT MILL	CW-009	REC	FC	InTMDL	010-07	2007
CATAWBA	030501030108	YORK	STEELE CK AT S-46-270	CW-011	REC	FC	InTMDL	010-07	2007
CATAWBA	030501030108	YORK	STEELE CK AT S-46-98	CW-203	REC	FC	InTMDL	010-07	2007
CATAWBA	030501030203	LANCASTER	SIXMILE CREEK AT S-29-54	CW-176	REC	FC	InTMDL	031-05	2005
CATAWBA	030501030203	LANCASTER	SIXMILE CREEK AT S-29-126 -COLLINS ROAD	RS-13168	REC	FC	WnTMDL	031-05	2005
CATAWBA	030501030203	LANCASTER	SIXMILE CREEK AT S-29-65; SHELLY MULLIS ROAD	RS-17352	REC	ECOLI	WnTMDL	031-05	2005

In and Within TMDL Sites

BASIN	HUC 12	COUNTY	DESCRIPTION	SITE	USE	CAUSE	TMDL	TECH REPORT	APPROVED
CATAWBA	030501030204	LANCASTER	TWELVEMILE CK AT S-29-55 0.3 MI NW OF VAN WYCK	CW-083	REC	FC	InTMDL	031-05	2005
CATAWBA	030501030302	LANCASTER	CANE CK AT SC 200 5 MI NNE OF LANCASTER	CW-185	REC	FC	InTMDL	07-03	2003
CATAWBA	030501030303	LANCASTER	BEAR CK AT S-29-362 3.5 MI SE OF LANCASTER	CW-151	REC	FC	InTMDL	07-03	2003
CATAWBA	030501030304	LANCASTER	GILLS CK AT US 521 NNW OF LANCASTER	CW-047	REC	FC	InTMDL	07-03	2003
CATAWBA	030501030304	LANCASTER	BEAR CK AT S-29-292 1.6 MI W OF LANCASTER	CW-131	REC	FC	InTMDL	07-03	2003
CATAWBA	030501030304	LANCASTER	HANNAHS CREEK AT S-29-376 3.4 MI E OF LANCASTER	RS-05403	REC	FC	WnTMDL	07-03	2003
CATAWBA	030501030304	LANCASTER	GILLS CK AT S-29-36 4.5 MI ENE OF LANCASTER	RS-07043	REC	FC	WnTMDL	07-03	2003
CATAWBA	030501030304	LANCASTER	GILLS CREEK AT S-29-51; CAMP CREEK RD	RS-14200	REC	FC	WnTMDL	07-03	2003
CATAWBA	030501030305	LANCASTER	CANE CK AT S-29-50	CW-017	REC	FC	InTMDL	07-03	2003
CATAWBA	030501030401	YORK	WILDCAT CK AT S-46-650	CW-006	REC	FC	InTMDL	004-02	2002
CATAWBA	030501030401	YORK	WILDCAT CK AT S-46-998 9 MI ENE OF MCCONNELLS	CW-096	REC	FC	InTMDL	004-02	2002
CATAWBA	030501030401	YORK	TOOLS FORK CREEK @ S-46-47	CW-169	REC	FC	WnTMDL	004-02	2002
CATAWBA	030501030401	YORK	TOOLS FORK AT S-46-195 7 MI NW OF ROCK HILL	CW-212	REC	FC	InTMDL	004-02	2002
CATAWBA	030501030401	YORK	ABOVE RETENTION POND IN HAWKINS RIDGE OFF S-46-195	CW-545	REC	ECOLI	WnTMDL	004-02	2002
CATAWBA	030501030402	YORK	FISHING CK AT S-46-347 DS YORK WWTP	CW-005	REC	FC	InTMDL	004-02	2002
CATAWBA	030501030402	YORK	FISHING CK AT SC 49 NE YORK	CW-029	REC	FC	InTMDL	004-02	2002
CATAWBA	030501030402	YORK	FISHING CREEK AT S-46-503	CW-225	REC	FC	InTMDL	004-02	2002
CATAWBA	030501030402	YORK	LANGHAM BRANCH AT BENFIELD RD BETWEEN SC 324 AND S-46-1172 4.2 MI SE OF YORK	RS-07208	REC	FC	WnTMDL	004-02	2002
CATAWBA	030501030402	YORK	FISHING CK AT S-46-1172, 4.7 MI SE OF YORK	RS-11056	REC	FC	WnTMDL	004-02	2002
CATAWBA	030501030404	YORK	CONRAD CREEK AT S-46-1273 HAWLEY ROAD	RS-15284	REC	FC	WnTMDL	004-02	2002

In and Within TMDL Sites

BASIN	HUC 12	COUNTY	DESCRIPTION	SITE	USE	CAUSE	TMDL	TECH REPORT	APPROVED
CATAWBA	030501030405	CHESTER	SOUTH FORK OF FISHING CREEK AT S-12-192 HARVEY NEELY ROAD	RS-19476	REC	ECOLI	WnTMDL	004-02	2002
CATAWBA	030501030407	YORK	FISHING CREEK AT S-46-163	CW-224	REC	FC	InTMDL	004-02	2002
CATAWBA	030501030407	CHESTER	FISHING CREEK AT S-12-195; HUMPBACK BRIDGE ROAD	RS-16320	REC	FC	WnTMDL	004-02	2002
CATAWBA	030501030408	YORK	NEELYS CREEK AT 2-46-997	CW-227	REC	FC	InTMDL	004-02	2002
CATAWBA	030501030408	CHESTER	TINKERS CK AT S-12-599	CW-234	REC	FC	InTMDL	004-02	2002
CATAWBA	030501030408	CHESTER	TINKER CREEK AT WESTBROOK ROAD S-12-70	RS-18416	REC	ECOLI	WnTMDL	004-02	2002
CATAWBA	030501030409	CHESTER	FISHING CK AT SC 223 NE RICHBURG	CW-008	REC	FC	InTMDL	004-02	2002
CATAWBA	030501030410	CHESTER	FISHING CREEK AT S-12-77	CW-233	REC	FC	InTMDL	004-02	2002
CATAWBA	030501030502	CHESTER	ROCKY CK AT S-12-335 3.5 MI E OF CHESTER	CW-002	REC	FC	InTMDL	010-01	2001
CATAWBA	030501030502	CHESTER	GRASSY RUN BR AT SC 72 1.6 MI NE CHESTER	CW-088	REC	FC	InTMDL	010-01	2001
CATAWBA	030501030502	CHESTER	BRIDGE ON OLD RICHBURG RD	RS-21053	REC	ECOLI	WnTMDL	010-01	2001
CATAWBA	030501030503	CHESTER	BEAVERDAM CREEK AT BRIDGE ON S-12-198 3.5 MI NW OF GREAT FALLS	RS-06171	REC	FC	WnTMDL	010-01	2001
CATAWBA	030501030504	CHESTER	LITTLE ROCKY CREEK AT S-12-52; ROSS DYE ROAD	CW-069	REC	ECOLI	WnTMDL	010-01	2001
CATAWBA	030501030504	CHESTER	LITTLE ROCKY CREEK AT OLD CATHOLIC CHURCH ROAD S-12-355 NORTH OF STEELE ROAD	RS-18396	REC	ECOLI	WnTMDL	010-01	2001
CATAWBA	030501030504	FAIRFIELD	BRIDGE ON DAWKENSVILLE RD	RS-21037	REC	ECOLI	WnTMDL	010-01	2001
CATAWBA	030501030505	CHESTER	CEDAR CK RESERVOIR/ROCKY CK AT S-12-141 SE OF GREAT FALLS	CW-175	REC	FC	InTMDL	010-01	2001
CATAWBA	030501030505	CHESTER	ROCKY CK AT S-12-138	CW-236	REC	FC	InTMDL	010-01	2001
CATAWBA	030501030505	CHESTER	HODGES BRANCH AT S-12-354	RS-10331	REC	FC	WnTMDL	010-01	2001
CATAWBA	030501030505	CHESTER	ROCKY CREEK AT SC 901; MOUNTAIN GAP RD	RS-14216	REC	FC	WnTMDL	010-01	2001
CATAWBA	030501030505	CHESTER	ROCKY CREEK AT S-12-52 OLD MILL ROAD	RS-15248	REC	FC	WnTMDL	010-01	2001

In and Within TMDL Sites

BASIN	HUC 12	COUNTY	DESCRIPTION	SITE	USE	CAUSE	TMDL	TECH REPORT	APPROVED
CATAWBA	030501030602	YORK	UNNAMED TRIB TO CATAWBA RVR AT HWY 161 0.4 MI W OF I-77	CW-221	REC	FC	InTMDL	019-99	1999
CATAWBA	030501030603	LANCASTER	WAXHAW CK AT S-29-29	CW-145	REC	FC	InTMDL	031-05	2005
CATAWBA	030501030603	LANCASTER	BRIDGE ON OLD HICKORY RD	RS-21025	REC	ECOLI	WnTMDL	031-05	2005
CATAWBA	030501030605	LANCASTER	CAMP CK AT SC 97	CW-235	REC	FC	InTMDL	017-99	1999
CATAWBA	030501030606	CHESTER	CEDAR CK RESERVOIR AT UNIMP RD AB JCT WITH ROCKY CK	CW-174	REC	FC	InTMDL	010-01	2001
CATAWBA	030501040104	FAIRFIELD	BIG WATEREE CK 2ND BRIDGE ON DIRT RD N OF S-20-44 N OF WHITE OAK	RS-12060	REC	FC	WnTMDL	007-04	2004
CATAWBA	030501040105	FAIRFIELD	BIG WATEREE CK AT US 21	CW-072	AL	TURBIDITY	WnTMDL	008-04	2004
CATAWBA	030501040105	FAIRFIELD	BIG WATEREE CK AT US 21	CW-072	REC	FC	InTMDL	007-04	2004
CATAWBA	030501040105	FAIRFIELD	HOGFORK BRANCH AT S-20-20 CAMP WELFARE ROAD	CW-251	AL	TURBIDITY	WnTMDL	008-04	2004
CATAWBA	030501040105	FAIRFIELD	HOGFORK BRANCH AT S-20-20 CAMP WELFARE ROAD	CW-251	REC	FC	WnTMDL	007-04	2004
CATAWBA	030501040105	FAIRFIELD	BIG WATEREE CREEK AT S-20-20 CAMP WELFARE ROAD	CW-252	AL	TURBIDITY	InTMDL	008-04	2004
CATAWBA	030501040105	FAIRFIELD	BIG WATEREE CREEK AT S-20-20 CAMP WELFARE ROAD	CW-252	REC	FC	WnTMDL	007-04	2004
CATAWBA	030501040108	FAIRFIELD	DUTCHMANS CK AT S-20-106	RS-02321	REC	FC	InTMDL	100J-12	2012
CATAWBA	030501040201	KERSHAW	FLAT ROCK CRK. AT SR 40	CW-077	REC	ECOLI	WnTMDL	5A22-11	2011
CATAWBA	030501040202	KERSHAW	GRANNIES QUARTER CK AT SC 97	CW-237	REC	FC	InTMDL	5A22-11	2011
CATAWBA	030501040203	KERSHAW	SAWNEYS CK AT S-28-37	CW-079	REC	FC	InTMDL	05-03	2003
CATAWBA	030501040203	FAIRFIELD	SAWNEYS CK AT S-20-151	CW-228	REC	FC	InTMDL	05-03	2003
CATAWBA	030501040203	FAIRFIELD	UNNAMED TRIB TO SAWNEYS CREEK AT SC 34	RS-08073	REC	FC	WnTMDL	05-03	2003
CATAWBA	030501040203	FAIRFIELD	SAWNEYS CREEK AT S-20-43 BELLEFIELD RD	RS-20536	REC	ECOLI	WnTMDL	05-03	2003
CATAWBA	030501040205	RICHLAND	TWENTYFIVE MILE CREEK AT S-40-60 -GROVER WILSON ROAD	RS-13160	REC	FC	WnTMDL	014-04	2004

In and Within TMDL Sites

BASIN	HUC 12	COUNTY	DESCRIPTION	SITE	USE	CAUSE	TMDL	TECH REPORT	APPROVED
CATAWBA	030501040206	RICHLAND	BEAR CK AT S-40-82	CW-229	REC	FC	WnTMDL	014-04	2004
CATAWBA	030501040206	KERSHAW	SANDY BRANCH AT WILDWOOD LANE S-28-349	RS-17384	REC	ECOLI	WnTMDL	014-04	2004
CATAWBA	030501040207	KERSHAW	TWENTYFIVE MILE CK AT S-28-05 3.7 MI W OF CAMDEN	CW-080	REC	FC	InTMDL	014-04	2004
CATAWBA	030501040207	KERSHAW	BELL BRANCH @ CO. RD. 129	CW-652	REC	ECOLI	WnTMDL	014-04	2004
CATAWBA	030501040401	KERSHAW	KELLY CK AT S-28-367 2.9 MI SE OF ELGIN	CW-154	REC	FC	InTMDL	013-04	2004
CATAWBA	030501040402	KERSHAW	SPEARS CK AT SC 12 3.6 MI SE OF ELGIN	CW-155	REC	FC	WnTMDL	013-04	2004
CATAWBA	030501040402	KERSHAW	SPEARS CK AT US 601	CW-166	REC	FC	InTMDL	013-04	2004
CATAWBA	030501051003	CHEROKEE	GILKEY CREEK AT S-11-92 -BRIDGE HOUSE RD	RS-13162	REC	FC	WnTMDL	022-04	2004
CATAWBA	030501070505	UNION	TINKER CREEK AT S-44-36 TINKER CREEK ROAD	RS-16314	REC	FC	WnTMDL	021-04	2004
EDISTO	030502030101	AIKEN	CHINQUAPIN CREEK AT SC 391 5.5 MI S BATESBURG	E-091	REC	FC	InTMDL	012-07	2007
EDISTO	030502030101	AIKEN	BRIDGE OVER CHINQUAPIN CREEK ON S-02-210/S-32-442	E-606	REC	FC	WnTMDL	012-07	2007
EDISTO	030502030101	LEXINGTON	HORSE PEN CREEK AT UPSTREAM SIDE OF COUNTY RD 391, 1.5 M S OF BATESBURG	RS-01004	REC	FC	InTMDL	012-07	2007
EDISTO	030502030101	AIKEN	CULVERT ON S-02-134 AT UNNAMED TRIB TO CHINQUAPIN CREEK, 4.3 MI SE OF MONETTA	RS-11001	REC	FC	WnTMDL	012-07	2007
EDISTO	030502030102	LEXINGTON	LIGHTWOOD KNOT CK OFF S-32-77 AT BATESBURG WATER INTAKE	E-101	REC	FC	WnTMDL	012-07	2007
EDISTO	030502030102	LEXINGTON	CULVERT PASSING UNDER STATE RD- S-32-1195/CAMP BRANCH RD	RS-21022	REC	ECOLI	WnTMDL	012-07	2007
EDISTO	030502030103	AIKEN	N FORK EDISTO RVR AT S-02-74	E-084	REC	FC	InTMDL	012-07	2007
EDISTO	030502030106	AIKEN	N FORK EDISTO RVR AT S-02-110	E-102	REC	FC	InTMDL	012-07	2007
EDISTO	030502030208	LEXINGTON	BULL SWP CK AT US 321 0.9 MI S OF SWANSEA	E-035	REC	FC	InTMDL	4A21-11	2011
EDISTO	030502030210	ORANGEBURG	N FORK EDISTO RVR AT SC 3 5.5 MI NW NORTH	E-092	REC	FC	InTMDL	4A21-11	2011
EDISTO	030502030210	ORANGEBURG	N FORK EDISTO RVR AT S-38-73	E-104	REC	ECOLI	WnTMDL	4A21-11	2011

In and Within TMDL Sites

BASIN	HUC 12	COUNTY	DESCRIPTION	SITE	USE	CAUSE	TMDL	TECH REPORT	APPROVED
EDISTO	030502030304	ORANGEBURG	N FORK EDISTO RVR AT S-38-74 NW ORANGEBURG	E-099	REC	FC	InTMDL	4A21-11	2011
EDISTO	030502030305	CALHOUN	MACK BRANCH AT SC 6; 5.5 M W OF ST MATHEWS	RS-01021	REC	FC	WnTMDL	05B-10	2010
EDISTO	030502030305	CALHOUN	SADDLER SWAMP SMALL BRIDGE ON RILEY RD/ STATE RD S-9-122	RS-22059	REC	ECOLI	WnTMDL	05B-10	2010
EDISTO	030502030306	ORANGEBURG	CAW CAW SWAMP AT S-38-1032	E-105	REC	FC	InTMDL	05B-10	2010
EDISTO	030502030308	ORANGEBURG	N FORK EDISTO RVR AT US 601 AT ORANGEBURG	E-007	REC	FC	WnTMDL	4A21-11	2011
EDISTO	030502030308	ORANGEBURG	N FORK EDISTO RVR 4 MI BL E-007 AT A CABIN	E-007B	REC	FC	InTMDL	4A21-11	2011
EDISTO	030502030308	ORANGEBURG	N FORK EDISTO RVR AT POLICEMANS CAMP 6 MI BL E-007	E-007C	REC	ECOLI	WnTMDL	4A21-11	2011
EDISTO	030502030308	ORANGEBURG	NORTH EDISTO RIVER @ SEC RD 39	E-008	REC	FC	InTMDL	4A21-11	2011
EDISTO	030502030308	ORANGEBURG	N FORK EDISTO RVR AT S-38-63	E-008A	REC	ECOLI	WnTMDL	9D21-11	2011
EDISTO	030502040101	EDGEFIELD	S FORK EDISTO RVR AT S-19-57 BL JOHNSTON SWR OUTFALL	E-002	REC	FC	InTMDL	030-05	2005
EDISTO	030502040103	AIKEN	S FORK EDISTO RVR AT US 1 12 MI NE AIKEN	E-090	REC	FC	WnTMDL	9D21-11	2011
EDISTO	030502040104	AIKEN	ROCKY SPRING CREEK AT MOORE RD OFF COUNTY RD 264, 7 M NE OF AIKEN	RS-01034	REC	FC	InTMDL	030-05	2005
EDISTO	030502040107	AIKEN	SHAW CREEK AT S-02-26 4.2 MI NE AIKEN	E-094	REC	FC	WnTMDL	9D21-11	2011
EDISTO	030502040107	AIKEN	SHAWS CREEK @ CO. RD. 153	E-579	REC	ECOLI	WnTMDL	9D21-11	2011
EDISTO	030502040107	AIKEN	SHAW CK AT SC 191	RS-02480	REC	ECOLI	WnTMDL	9D21-11	2011
EDISTO	030502040108	AIKEN	CLEARWATER BRANCH AT S-02-206 -NEW BRIDGE ROAD- JUST DOWN THE HILL FROM MAILBOX 949	RS-13145	REC	FC	WnTMDL	9D21-11	2011
EDISTO	030502040109	AIKEN	S FORK EDISTO RVR AT S-02-152	E-113	REC	FC	InTMDL	9D21-11	2011
EDISTO	030502040207	AIKEN	S FORK EDISTO RVR AT S-02-53	E-114	REC	FC	WnTMDL	9D21-11	2011
EDISTO	030502040207	AIKEN	SOUTH FORK EDISTO RIVER AT S-02-212 WINDSOR ROAD	RS-14209	REC	FC	WnTMDL	9D21-11	2011
EDISTO	030502040303	ORANGEBURG	GOODLAND CK AT SC 4 2.1 MI E OF SPRINGFIELD	E-036	REC	FC	InTMDL	030-05	2005

In and Within TMDL Sites

BASIN	HUC 12	COUNTY	DESCRIPTION	SITE	USE	CAUSE	TMDL	TECH REPORT	APPROVED
EDISTO	030502040307	ORANGEBURG	S FORK EDISTO RVR AT SC 39	E-011	REC	FC	WnTMDL	9D21-11	2011
EDISTO	030502040308	BAMBERG	HAYS MILL CREEK AT SC 70	RS-08270	REC	FC	WnTMDL	9D21-11	2011
EDISTO	030502040309	ORANGEBURG	ROBERTS SWAMP AT SC 332	E-039	REC	FC	InTMDL	021-05	2005
EDISTO	030502040309	ORANGEBURG	SMALL BRIDGE ON NORWAY RD/ SC-400	RS-21004	REC	ECOLI	WnTMDL	021-05	2005
EDISTO	030502040311	ORANGEBURG	SCRATCHNOSE SWAMP AT COUNTY RD 162; 3.4 M SE OF NORWAY	RS-01059	REC	ECOLI	WnTMDL	9D21-11	2011
EDISTO	030502040311	BAMBERG	SOUTH FORK EDISTO RIVER AT THE RIVER AT HOLMANS BRIDGE PRIVATE COMMUNITY DOCK AT END OF S-05-34; HOLMAN BRIDGE ROAD; BEHIND PICNIC SHELTER	RS-14218	REC	FC	WnTMDL	9D21-11	2011
EDISTO	030502040311	BAMBERG	NESS LANDING ON COUNTRY CLUB RD/BINNICKER BRIDGE RD	RS-21020	REC	ECOLI	WnTMDL	9D21-11	2005
EDISTO	030502040311	ORANGEBURG	SUCKSAND BRANCH SMALL BRIDGE/CULVERT ON STATE RD S-38-1209/GOOD HOPE ROAD	RS-22068	REC	ECOLI	WnTMDL	9D21-11	2005
EDISTO	030502040312	BAMBERG	S FORK EDISTO RVR AT S-38-39 BRIDGE	E-012	REC	FC	WnTMDL	9D21-11	2011
EDISTO	030502050101	ORANGEBURG	GRAMLING CK AT CLVT ON SC 33 2 MI E OF ORANGEBURG	E-022	REC	FC	InTMDL	015-06	2006
EDISTO	030502050101	ORANGEBURG	LITTLE BULL CK CK AT SC 33-BL UTICA TOOL CO	E-076	REC	FC	InTMDL	015-06	2006
EDISTO	030502050101	ORANGEBURG	BULL SWAMP AT SR 65	E-590	REC	ECOLI	WnTMDL	015-06	2006
EDISTO	030502050102	CALHOUN	FOUR HOLE SWAMP AT S-09-90	RS-10341	REC	FC	WnTMDL	015-06	2006
EDISTO	030502050105	ORANGEBURG	GOODBYS SWAMP AT US 176 6 M SW OF ELLOREE	RS-01036	REC	ECOLI	InTMDL	010-2020	2020
EDISTO	030502050107	ORANGEBURG	COW CASTLE CK AT S-38-170	E-050	REC	ECOLI	InTMDL	020-2020	2020
EDISTO	030502050107	ORANGEBURG	COW CASTLE CK AT BRIDGE ON S-38-198	RS-09277	REC	FC	WnTMDL	015-06	2006
EDISTO	030502050108	ORANGEBURG	FOUR HOLE SWP AT S-38-50 5.2 MI SE OF CAMERON	E-059	REC	FC	InTMDL	015-06	2006
EDISTO	030502050108	ORANGEBURG	FOUR HOLE SWAMP AT SC 210	E-111	REC	ECOLI	InTMDL	010-2020	2020
EDISTO	030502050108	ORANGEBURG	UNNAMED TRIBUTARY TO FOUR HOLE SWAMP AT CO RD S-38-92 5.5 MI NE OF BOWMAN	RS-04537	REC	ECOLI	InTMDL	010-2020	2020
EDISTO	030502050108	ORANGEBURG	MILL BRANCH AT S-38-36 BETWEEN I-26 AND S-38-492 WILL HAVE TO SAMPLE FROM THE DOWNSTREAM BANK.	RS-07213	REC	ECOLI	InTMDL	010-2020	2020

In and Within TMDL Sites

BASIN	HUC 12	COUNTY	DESCRIPTION	SITE	USE	CAUSE	TMDL	TECH REPORT	APPROVED
EDISTO	030502050201	ORANGEBURG	SANDY RUN AT CEMENT BRIDGE ROAD OFF GROOMS STREET	E-115	REC	ECOLI	InTMDL	1101-19	2019
EDISTO	030502050202	ORANGEBURG	DEAN SWAMP AT US 176	E-030	REC	ECOLI	InTMDL	1101-19	2019
EDISTO	030502050301	ORANGEBURG	HORSE RANGE SWAMP AT US 176	E-052	REC	FC	InTMDL	015-06	2006
EDISTO	030502050301	ORANGEBURG	HORSE RANGE SWAMP AT S-38-1264	RS-02303	REC	FC	WnTMDL	015-06	2006
EDISTO	030502050302	ORANGEBURG	PROVIDENCE SWP AT E FRONTAGE RD TO I-95 NW OF HOLLY HILL	E-051	REC	FC	InTMDL	015-06	2006
EDISTO	030502050302	ORANGEBURG	WHITE CRANE BRANCH AT SC 267 TEE VEE ROAD	RS-17387	REC	ECOLI	WnTMDL	015-06	2006
EDISTO	030502050311	DORCHESTER	4 HOLE SWP AT US 78 E OF DORCHESTER	E-100	REC	ECOLI	InTMDL	020-2020	2020
EDISTO	030502060101	ORANGEBURG	STANLEY BRANCH AT S-38-117 1 MI SSW OF ROWESVILLE	RS-07206	REC	FC	WnTMDL	9D21-11	2011
EDISTO	030502060103	BAMBERG	EDISTO RIVER @ ZIG ZAG LANDING	E-013	REC	FC	InTMDL	9D21-11	2011
EDISTO	030502060105	DORCHESTER	CATTLE CK AT S-18-19	E-108	REC	FC	InTMDL	015-04	2004
EDISTO	030502060105	ORANGEBURG	CATTLE CREEK AT S-38-135; CATTLE CREEK ROAD	RS-17354	REC	ECOLI	WnTMDL	015-04	2004
EDISTO	030502060202	DORCHESTER	GUM BRANCH AT S-18-167 4.9 MI SE OF ST GEORGE	RS-05572	REC	FC	WnTMDL	008-07	2007
EDISTO	030502060203	DORCHESTER	POLK SWP AT UNIMP RD S-18-180 2 MI S OF ST GEORGE	E-016	REC	FC	InTMDL	018-06	2006
EDISTO	030502060203	DORCHESTER	POLK SWAMP AT S-18-19	E-109	REC	FC	InTMDL	018-06	2006
EDISTO	030502060203	DORCHESTER	BEAR BRANCH AT S-18-53 FRIENDSHIP ROAD	RS-18435	REC	ECOLI	WnTMDL	018-06	2006
EDISTO	030502060204	DORCHESTER	INDIAN FIELD SWAMP AT S-18-19	E-032	REC	FC	InTMDL	008-07	2007
EDISTO	030502060204	DORCHESTER	BIG BRANCH AT S-18-378	RS-10373	REC	FC	WnTMDL	008-07	2007
EDISTO	030502060308	COLLETON	SCOTT CREEK, HEADWATERS AT JEREMY INLET AT BOAT LANDING	13-22	SHELLFISH	FC	InTMDL	07J-15	2010
EDISTO	030502060308	COLLETON	JEREMY INLET AT ATLANTIC OCEAN	13-23	SHELLFISH	FC	InTMDL	07J-15	2010
EDISTO	030502060401	CHARLESTON	TOOGOODOO CREEK SSG AT LAST CREEK BEFORE FORK	12B-34	SHELLFISH	FC	InTMDL	012D-21	2010

In and Within TMDL Sites

BASIN	HUC 12	COUNTY	DESCRIPTION	SITE	USE	CAUSE	TMDL	TECH REPORT	APPROVED
EDISTO	030502060401	CHARLESTON	TOOGOODOO CREEK LOWER, AT PUBLIC BOAT RAMP	12B-35	SHELLFISH	FC	InTMDL	012D-21	2010
EDISTO	030502060401	CHARLESTON	TOOGOODOO CREEK AT THE SECOND BEND PAST THE CONFLUENCE WITH LOWER TOOGOODOO CREEK	12B-45	SHELLFISH	FC	InTMDL	012D-21	2010
PEEDEE	030402010402	CHESTERFIELD	HORNSBORO RD BRIDGE; JUST SE OF RUDOLPH SIKES RD	RS-21041	REC	ECOLI	WnTMDL	02-04	2004
PEEDEE	030402010403	CHESTERFIELD	DEEP CREEK 75 FT UPSTREAM OF SC 9, 5.5 M W OF CHESTERFIELD	RS-01013	REC	FC	WnTMDL	02-04	2004
PEEDEE	030402010403	CHESTERFIELD	GULPINS BRANCH AT S-13-136; ELIZABETH ACADEMY ROAD	RS-17360	REC	ECOLI	WnTMDL	02-04	2004
PEEDEE	030402010408	CHESTERFIELD	THOMPSON CK AT S-13-243 0.8 MI NE OF CHESTERFIELD	PD-246	REC	FC	InTMDL	02-04	2004
PEEDEE	030402010408	CHESTERFIELD	THOMPSON CK AT SC 9 1.5 MI ESE OF CHESTERFIELD	PD-247	REC	FC	InTMDL	02-04	2004
PEEDEE	030402010702	DARLINGTON	BOGGY SWAMP AT S-16-50 4.9 MI NE OF HARTSVILLE	RS-03507	REC	FC	InTMDL	013M-21	2012
PEEDEE	030402010704	DARLINGTON	SNAKE BR AT WOODMILL ST-HARTSVILLE	PD-137	REC	FC	InTMDL	013M-21	2012
PEEDEE	030402010704	DARLINGTON	SNAKE BR AT RR AVE IN HARTSVILLE	PD-258	REC	FC	InTMDL	013M-21	2012
PEEDEE	030402010707	DARLINGTON	60" TILE DISCHARGING TO DITCH ACROSS RD AT DARLINGTON STP	PD-141	REC	FC	InTMDL	013M-21	2012
PEEDEE	030402010707	DARLINGTON	TRIBUTARY TO SWIFT CREEK AT COUNTY RD 213 JUST NORTH OF DARLINGTON	RS-01023	REC	FC	InTMDL	013M-21	2012
PEEDEE	030402010710	FLORENCE	ASHBY BRANCH AT CULVERT ON S-21-1511(CLARK ST) WHICH IS NEXT TO QUINBY UNITED METHODIST CHURCH	RS-06027	REC	FC	InTMDL	013M-21	2012
PEEDEE	030402010901	FLORENCE	MIDDLE SWP AT SC 51 3.5 MI SSE OF FLORENCE	PD-230	REC	ECOLI	InTMDL	1004-16	2016
PEEDEE	030402010902	FLORENCE	GULLEY BR AT S-21-13, TIMROD PARK	PD-065	REC	ECOLI	InTMDL	1004-16	2016
PEEDEE	030402010902	FLORENCE	JEFFRIES CK AT S-21-112 4.8 MI W OF FLORENCE	PD-256	REC	ECOLI	InTMDL	1004-16	2016
PEEDEE	030402010902	DARLINGTON	SMALL BRIDGE ON HIGH HILL RD ;BETWEEN HOFFMYER RD AND SYRACUSE COMMUNITY RD	RS-21045	REC	ECOLI	WnTMDL	1004-16	2016
PEEDEE	030402010903	FLORENCE	POLK SWAMP AT S-21-918 (OLD WALLACE RD) 5.75 MI ESE OF FLORENCE	RS-07205	REC	ECOLI	InTMDL	1004-16	2016
PEEDEE	030402010904	FLORENCE	WILLOW CREEK AT S-21-57	PD-167	REC	ECOLI	InTMDL	1004-16	2016
PEEDEE	030402010905	FLORENCE	JEFFERIES CK AT SC 327 AT CLAUSSEN	PD-035	REC	ECOLI	InTMDL	1004-16	2016

In and Within TMDL Sites

BASIN	HUC 12	COUNTY	DESCRIPTION	SITE	USE	CAUSE	TMDL	TECH REPORT	APPROVED
PEEDEE	030402010905	FLORENCE	JEFFRIES CK AT UN# RD 3.3 MI ESE OF CLAUSSEN	PD-231	REC	ECOLI	InTMDL	1004-16	2016
PEEDEE	030402011102	MARION	SMITH SWP AT US 501 1.9 MI SSE OF MARION	PD-187	REC	FC	InTMDL	029-05	2005
PEEDEE	030402011102	MARION	SMITH SWP AT S-34-19 1 MI E OF MARION	PD-320	REC	FC	InTMDL	029-05	2005
PEEDEE	030402020101	CHESTERFIELD	HILLS CREEK AT S-13-105	PD-333	REC	FC	InTMDL	029-05	2005
PEEDEE	030402020103	LANCASTER	N BR WILDCAT CK AT S-29-39 1 MI S OF TRADESVILLE	PD-179	REC	FC	InTMDL	029-05	2005
PEEDEE	030402020103	LANCASTER	S BR WILDCAT CK AT S-29-39 2 MI S OF TRADESVILLE	PD-180	REC	FC	InTMDL	029-05	2005
PEEDEE	030402020103	LANCASTER	UNNAMED TRIB TO N BRANCH WILDCAT CREEK AT CULVERT ON UNNUMBERED PAVED RD (ROBERT USHER RD) BETWEEN S-29-328 AND S-29-83	RS-06185	REC	FC	WnTMDL	029-05	2005
PEEDEE	030402020104	LANCASTER	FLAT CREEK AT S-29-123	PD-342	REC	FC	InTMDL	029-05	2005
PEEDEE	030402020104	LANCASTER	FLAT CREEK AT S-29-99	RS-08233	REC	FC	WnTMDL	029-05	2005
PEEDEE	030402020105	CHESTERFIELD	LYNCHEs RVR AT SC 9 W OF PAGELAND	PD-113	REC	FC	InTMDL	029-05	2005
PEEDEE	030402020105	CHESTERFIELD	HILLS CREEK AT S-13-545	PD-366	REC	FC	WnTMDL	029-05	2005
PEEDEE	030402020201	LANCASTER	HORTON CREEK AT S-29-95	PD-335	REC	FC	InTMDL	0109A-13	2012
PEEDEE	030402020201	LANCASTER	CAMP BRANCH AT S-29-294/URIAH RD VIA TOM GREGORY RD	RS-22057	REC	ECOLI	WnTMDL	0109A-13	2012
PEEDEE	030402020202	LANCASTER	HANGING ROCK CK AT S-29-764 1.6 MI S OF KERSHAW	PD-328	REC	FC	InTMDL	06-03	2003
PEEDEE	030402020202	LANCASTER	LICK CK AT S-29-13 ABOVE KERSHAW PT	PD-329	REC	FC	InTMDL	06-03	2003
PEEDEE	030402020203	LANCASTER	LITTLE LYNCHES RVR AT US 601 2 MI NE KERSHAW	PD-006	REC	FC	InTMDL	0109A-13	2012
PEEDEE	030402020301	CHESTERFIELD	FORK CK AT SC 151	PD-067	REC	FC	InTMDL	022-05	2005
PEEDEE	030402020301	CHESTERFIELD	FORK CK AT UN# RD 1.5 MI SW JEFFERSON	PD-068	REC	FC	InTMDL	022-05	2005
PEEDEE	030402020301	CHESTERFIELD	LITTLE FORK CK AT S-13-265 1.5 MI SW JEFFERSON	PD-215	REC	FC	WnTMDL	029-05	2005
PEEDEE	030402020301	CHESTERFIELD	LITTLE FORK CK AT DIRT RD (S-13-151) OFF OF S-13-39. (DREW BAKER RD ACCORDING TO MAP NOT AT STOP SIGN)	RS-10361	REC	FC	WnTMDL	029-05	2005

In and Within TMDL Sites

BASIN	HUC 12	COUNTY	DESCRIPTION	SITE	USE	CAUSE	TMDL	TECH REPORT	APPROVED
PEEDEE	030402020305	CHESTERFIELD	LYNCHES RIVER AT SC 265	PD-001	REC	FC	WnTMDL	029-05	2005
PEEDEE	030402020305	CHESTERFIELD	LYNCHES RVR AT S-13-42	PD-066	REC	FC	InTMDL	029-05	2005
PEEDEE	030402020405	DARLINGTON	SPARROW SWAMP AT S-16-697 2.5 E OF LAMAR	PD-072	REC	FC	InTMDL	9S20-11	2011
PEEDEE	030402020406	FLORENCE	LAKE SWAMP AT S-21-38	PD-345	REC	ECOLI	InTMDL	0712-17	2017
PEEDEE	030402020406	FLORENCE	LAKE SWAMP AT S-21-106; SECOND BRIDGE W OF INTERSECTION WITH S-21-45; FIRST BRIDGE COMING E FROM S-21-83	RS-12084	REC	ECOLI	InTMDL	0712-17	2017
PEEDEE	030402020408	FLORENCE	SPARROW SWAMP AT S-21-55 -MEADOW PRONG RD- NR JOHNSONS CROSSROADS	PD-332	REC	ECOLI	InTMDL	0712-17	2017
PEEDEE	030402020703	FLORENCE	BIG SWP AT US 378 & SC 51 0.9 MI W OF SALEM	PD-169	REC	FC	InTMDL	016-06	2006
PEEDEE	030402040107	DILLON	LITTLE PEE DEE RIVER AT S-17-363	PD-365	REC	ECOLI	WnTMDL	009-06	2006
PEEDEE	030402040305	DILLON	SHOE HEEL CK AT S-17-70	PD-371	REC	FC	WnTMDL	009-06	2006
PEEDEE	030402040504	DILLON	LITTLE PEE DEE RVR AT S-17-23	PD-029E	REC	FC	InTMDL	009-06	2006
PEEDEE	030402040505	DILLON	MAPLE SWP AT SC 57	PD-030	REC	FC	InTMDL	029-05	2005
PEEDEE	030402040506	DILLON	LITTLE PEE DEE RVR BELOW JCT WITH MAPLE SWP	PD-030A	REC	FC	InTMDL	029-05	2005
PEEDEE	030402040701	HORRY	CHINNERS SWAMP AT GUNTERS ISLAND RD OFF S-26-99	PD-352	REC	FC	InTMDL	029-05	2005
PEEDEE	030402040803	MARION	WHITE OAK CK AT S-34-31	PD-037	REC	FC	InTMDL	029-05	2005
PEEDEE	030402050102	KERSHAW	BLACK CREEK AT S-28-195/S-31-195	RS-12092	REC	FC	WnTMDL	008-06	2006
PEEDEE	030402050105	LEE	SCAPE ORE SWAMP AT S-31-108	PD-355	REC	FC	InTMDL	008-06	2006
PEEDEE	030402050205	SUMTER	BLACK RIVER AT S-43-57	PD-353	REC	FC	InTMDL	022J-12	2012
PEEDEE	030402050302	SUMTER	NASTY BR AT S-43-251 7.5 MI SW OF SUMTER	PD-239	REC	ECOLI	InTMDL	0924-13	2013
PEEDEE	030402050303	SUMTER	BRUNSON SWAMP CREEK AT S-43-251 - 1.3 MI W OF SC 120 - 9.25 MI SW SUMTER	RS-03345	REC	ECOLI	InTMDL	0924-13	2013
PEEDEE	030402050401	SUMTER	TURKEY CREEK AT US 521	PD-040	REC	ECOLI	InTMDL	0924-13	2013

In and Within TMDL Sites

BASIN	HUC 12	COUNTY	DESCRIPTION	SITE	USE	CAUSE	TMDL	TECH REPORT	APPROVED
PEEDEE	030402050401	SUMTER	POCOTALIGO RVR AT US 15 3.5 MI S SUMTER	PD-091	REC	ECOLI	WnTMDL	0924-13	2013
PEEDEE	030402050401	SUMTER	TURKEY CK AT LIBERTY ST IN SUMTER ABOVE SANTEE PRINT WORKS	PD-098	REC	ECOLI	InTMDL	0924-13	2013
PEEDEE	030402050401	SUMTER	POCOTALIGO RVR AT S-43-32 9 MI SSE OF SUMTER	PD-202	REC	ECOLI	InTMDL	0924-13	2013
PEEDEE	030402050403	CLARENDON	GUCKOLDS BRANCH AT S-14-61 -STONE ROAD	RS-14195	REC	ECOLI	WnTMDL	0924-13	2013
PEEDEE	030402050404	CLARENDON	BIG BRANCH AT INTERSECTION OF US 521 AND MAIN STREET IN ALCOLU	RS-07192	REC	ECOLI	InTMDL	0924-13	2013
PEEDEE	030402050406	CLARENDON	DEEP CREEK AT S-14-25 AND 1.2 MI NE OF BLOOMVILLE	RS-03347	REC	ECOLI	InTMDL	0924-13	2013
PEEDEE	030402050407	CLARENDON	POCOTALIGO RVR AT 3RD BRDG N OF MANNING ON US 301	PD-115	REC	ECOLI	InTMDL	0924-13	2013
PEEDEE	030402050407	CLARENDON	UNNAMED TRIB TO JUNEURN BRANCH AT CULVERT ON S-14-123 (ALDERMAN CAMP RD) JUST WEST OF HOUSE #1819	RS-08232	REC	ECOLI	InTMDL	0924-13	2013
PEEDEE	030402050502	SUMTER	DOUGLAS SWAMP AT S-43-150; 5 MI NE OF TURBEVILLE	RS-11027	REC	ECOLI	InTMDL	1002-18	2018
PEEDEE	030402050503	CLARENDON	HORSE BRANCH AT S-14-106 1.2 MI SE OF TURBEVILLE	RS-05557	REC	ECOLI	InTMDL	1002-18	2018
PEEDEE	030402050505	WILLIAMSBURG	PUDDING SWP AT SC 527 8.1 MI NW OF KINGSTREE	PD-203	REC	ECOLI	InTMDL	1002-18	2018
PEEDEE	030402050505	WILLIAMSBURG	BRIDGE OVER PUDDING SWAMP AT S-45-287	RS-12091	REC	ECOLI	InTMDL	1002-18	2018
PEEDEE	030402060905	HORRY	WACCAMAW RVR AT US 501 BY PASS AROUND CONWAY	MD-110	AL	DO	InTMDL	013-99	1999
PEEDEE	030402060905	HORRY	WACCAMAW RVR AT COX'S FERRY ON CO RD 110	MD-111	AL	DO	InTMDL	013-99	1999
PEEDEE	030402060906	HORRY	INTRACOASTAL WTRWAY AT SC 544 7.5 MI SW OF MYRTLE BEACH	MD-127	AL	DO	InTMDL	013-99	1999
PEEDEE	030402060906	HORRY	WACCAMAW RIVER AT TODDVILLE LANDING ON WACCAMAW BEND ROAD OFF US 701	RS-15231	AL	DO	WnTMDL	013-99	1999
PEEDEE	030402060906	HORRY	INTRACOASTAL WATERWAY APPROXIMATELY 300 YARDS WSW OF US 501 AT DOCK BEHIND MYRTLE BEACH CLARION HOTEL/MYRTLE BEACH WATERSPORTS; INC	RS-16307	AL	DO	WnTMDL	013-99	1999
PEEDEE	030402060907	HORRY	WACCAMAW RIVER @ PEACH TREE	MD-136	AL	DO	InTMDL	013-99	1999
PEEDEE	030402060907	HORRY	WACCAMAW RIVER @ BUCKSVILLE	MD-145	AL	DO	WnTMDL	013-99	1999
PEEDEE	030402061002	HORRY	WACCAMAW RVR NR MOUTH OF BULL CK AT CHANNEL MARKER 50	MD-137	AL	DO	InTMDL	013-99	1999

In and Within TMDL Sites

BASIN	HUC 12	COUNTY	DESCRIPTION	SITE	USE	CAUSE	TMDL	TECH REPORT	APPROVED
PEEDEE	030402061002	GEORGETOWN	WACCAMAW RVR AT CHANNEL MARKER 57	MD-138	AL	DO	WnTMDL	013-99	1999
PEEDEE	030402061002	HORRY	WACCAMAW RVR & ICWW 1 MI BL JCT-AT BUCKSPORT LANDING	MD-146	AL	DO	InTMDL	013-99	1999
PEEDEE	030402080301	HORRY	INTRACOASTAL WTRWAY AT PT 3 MI N OF BRDG ON US 501	MD-085	AL	DO	InTMDL	013-99	1999
PEEDEE	030402080301	HORRY	INTRACOASTAL WTRWAY JUST N OF BRDG ON US 501	MD-087	AL	DO	InTMDL	013-99	1999
PEEDEE	030402080301	HORRY	INTRACOASTAL WTRWAY 1 MI S OF BRDG ON US 501	MD-088	AL	DO	InTMDL	013-99	1999
PEEDEE	030402080301	HORRY	INTRACOASTAL WTRWY 2 MI S OF BRDG ON US 501	MD-089	AL	DO	InTMDL	013-99	1999
PEEDEE	030402080301	HORRY	INTRACOASTAL WTRWY 4 MI N OF BRDG ON US 501	MD-091	AL	DO	InTMDL	013-99	1999
PEEDEE	030402080301	HORRY	INTRACOASTAL WTRWY (LITTLE RVR) ON SC 9 (US 17)	MD-125	AL	DO	InTMDL	013-99	1999
PEEDEE	030402080310	HORRY	MAIN CREEK AT ATLANTIC AVENUE BRIDGE	04-01	SHELLFISH	FC	InTMDL	025-05	2005
PEEDEE	030402080310	HORRY	MAIN CREEK AT STANLEY DRIVE (D9-02)	04-01A	SHELLFISH	FC	InTMDL	025-05	2005
PEEDEE	030402080310	GEORGETOWN	MAIN CREEK AT MICKEY SPILLANE'S HOME	04-02	SHELLFISH	FC	InTMDL	025-05	2005
PEEDEE	030402080310	GEORGETOWN	MAIN CREEK SE SIDE OF THE PROHIBITED AREA NEAR CAPTAIN DICK'S MARINA	04-03A	SHELLFISH	FC	WnTMDL	025-05	2005
PEEDEE	030402080310	GEORGETOWN	MAIN CREEK ON THE NW SIDE OF THE PROHIBITED AREA NEAR CAPTAIN DICK'S MARINA	04-03B	SHELLFISH	FC	WnTMDL	025-05	2005
PEEDEE	030402080310	GEORGETOWN	GARDEN CITY CANAL E OF FLAGG CREEK (NEW 01-01-2004)	04-04A	SHELLFISH	FC	WnTMDL	025-05	2005
PEEDEE	030402080310	GEORGETOWN	ALLSTON CREEK AT WESTON FLAT	04-06	SHELLFISH	FC	InTMDL	025-05	2005
PEEDEE	030402080310	GEORGETOWN	ALLSTON CREEK POG - HUGHES LANDING	04-07	SHELLFISH	FC	WnTMDL	025-05	2005
PEEDEE	030402080310	GEORGETOWN	PARSONAGE CREEK AT NANCE'S DOCK	04-08	SHELLFISH	FC	InTMDL	025-05	2005
PEEDEE	030402080310	GEORGETOWN	PARSONAGE CREEK AT CHICKEN FARM DITCH	04-16	SHELLFISH	FC	InTMDL	025-05	2005
PEEDEE	030402080310	GEORGETOWN	PARSONAGE CREEK SW CORNER OF THE VOYAGER VIEW MARINA PROHIBITED ZONE	04-17A	SHELLFISH	FC	WnTMDL	025-05	2005
PEEDEE	030402080310	GEORGETOWN	NORTH BOUNDARY OF CLAMBANK FLATS POG	04-18	SHELLFISH	FC	WnTMDL	025-05	2005

In and Within TMDL Sites

BASIN	HUC 12	COUNTY	DESCRIPTION	SITE	USE	CAUSE	TMDL	TECH REPORT	APPROVED
PEEDEE	030402080310	GEORGETOWN	MAIN CREEK AT OYSTER COVER	04-23	SHELLFISH	FC	WnTMDL	025-05	2005
PEEDEE	030402080310	GEORGETOWN	OAKS CREEK AT FIRST CURVE	04-24	SHELLFISH	FC	WnTMDL	025-05	2005
PEEDEE	030402080310	GEORGETOWN	MAIN CREEK AT FLAGG CREEK	04-25	SHELLFISH	FC	WnTMDL	025-05	2005
PEEDEE	030402080310	HORRY	GARDEN CITY CANAL AT THE "OLD BOAT WRECK"	04-26	SHELLFISH	FC	InTMDL	025-05	2005
PEEDEE	030402080310	GEORGETOWN	MAIN CREEK, OPPOSITE ENTRANCE TO MT. GILEAD CANAL	04-27	SHELLFISH	FC	InTMDL	025-05	2005
PEEDEE	030402080310	GEORGETOWN	OAK'S CREEK, APPROX. 150 METERS FROM THE HUNTINGTON BEACH STATE PARK CAUSEWAY	04-28	SHELLFISH	FC	WnTMDL	025-05	2005
PEEDEE	030402080310	GEORGETOWN	OYSTER COVE, SOUTH BRANCH	04-29	SHELLFISH	FC	WnTMDL	025-05	2005
PEEDEE	030402080310	GEORGETOWN	OYSTER COVE, NORTH BRANCH	04-30	SHELLFISH	FC	WnTMDL	025-05	2005
PEEDEE	030402080310	GEORGETOWN	WOODLAND CREEK, 100 METERS EAST OF MAINLAND	04-31	SHELLFISH	FC	WnTMDL	025-05	2005
PEEDEE	030402080401	GEORGETOWN	CLUBHOUSE CREEK AT LITCHFIELD BOULEVARD BRIDGE	04-09	SHELLFISH	FC	InTMDL	024-05	2005
PEEDEE	030402080401	GEORGETOWN	SHELL AVENUE AND PAWLEY'S ISLAND CREEK	04-10	SHELLFISH	FC	InTMDL	024-05	2005
PEEDEE	030402080401	GEORGETOWN	NORTH CAUSEWAY BRIDGE AT PAWLEY'S ISLAND CREEK	04-11	SHELLFISH	FC	InTMDL	024-05	2005
PEEDEE	030402080401	GEORGETOWN	SOUTH CAUSEWAY BRIDGE AT PAWLEY'S ISLAND CREEK	04-12	SHELLFISH	FC	InTMDL	024-05	2005
PEEDEE	030402080401	GEORGETOWN	PAWLEY'S INLET	04-13	SHELLFISH	FC	InTMDL	024-05	2005
PEEDEE	030402080401	GEORGETOWN	CLUBHOUSE CREEK AT DOCK END OF SPORTSMAN BOULEVARD	04-14	SHELLFISH	FC	InTMDL	024-05	2005
PEEDEE	030402080401	GEORGETOWN	CLUBHOUSE CREEK - FIRST BEND SOUTH OF SALT MARSH COVE	04-19	SHELLFISH	FC	InTMDL	024-05	2005
PEEDEE	030402080401	GEORGETOWN	PAWLEY'S ISLAND SOUND, INLET SOUTH BOAT LANDING	04-21	SHELLFISH	FC	InTMDL	024-05	2005
PEEDEE	030402080403	GEORGETOWN	MIDWAY INLET	04-15	SHELLFISH	FC	WnTMDL	024-05	2005
PEEDEE	030502010602	CHESTERFIELD	CATTAIL BRANCH AT S-13-54	RS-16312	REC	ECOLI	InTMDL	003-2021	2021
PEEDEE	030502010606	CHESTERFIELD	BLACK CREEK AT US 1	PD-251	REC	ECOLI	InTMDL	003-2021	2021

In and Within TMDL Sites

BASIN	HUC 12	COUNTY	DESCRIPTION	SITE	USE	CAUSE	TMDL	TECH REPORT	APPROVED
SALKEHATCHIE	030502070101	BARNWELL	UNNAMED TRIB TO ROSEMARY CREEK AT S-06-21, 8 MI NW OF BARNWELL	RS-11021	REC	FC	WnTMDL	023J-12	2012
SALKEHATCHIE	030502070101	BARNWELL	UNNAMED TRIB TO ROSEMARY CREEK SMALL CULVERT ON SEVIN PINES RD/ STATE RD S-6-21	RS-22054	REC	ECOLI	WnTMDL	023J-12	2012
SALKEHATCHIE	030502070103	BARNWELL	LAKE EDGAR BROWN IN FOREBAY NEAR DAM	CL-064	AL	PH	InTMDL	011-01	2001
SALKEHATCHIE	030502070103	BARNWELL	LAKE EDGAR BROWN IN FOREBAY NEAR DAM	CL-064	AL	TP	InTMDL	011-01	2001
SALKEHATCHIE	030502070103	BARNWELL	TURKEY CK 1 MI BL MILLIKEN BARNWELL OUTFALL AT CLINTON ST.	CSTL-001B	REC	FC	InTMDL	023J-12	2012
SALKEHATCHIE	030502070103	BARNWELL	LAKE EDGAR BROWN 0.12 MI NE OF S-06-488 -WELLINGTON DR- 30 YARDS FROM EASTERN SHORE	RL-11120	AL	PH	WnTMDL	011-01	2001
SALKEHATCHIE	030502070103	BARNWELL	LAKE EDGAR BROWN APPROX 30 YDS OFF WEST DIKE OPPOSITE END OF TURNER ST	RL-13136	AL	TP	WnTMDL	011-01	2001
SALKEHATCHIE	030502070103	BARNWELL	LAKE EDGAR BROWN APPROX 50 YARDS WSW OF THE END OF IRVING STREET	RL-17125	AL	PH	WnTMDL	011-01	2001
SALKEHATCHIE	030502070103	BARNWELL	LAKE EDGAR BROWN SOUTHEASTERN CORNER OF LAKE	RL-22108	AL	PH	WnTMDL	011-01	2001
SALKEHATCHIE	030502070104	BARNWELL	SALKEHATCHIE RVR AT SC 64 2 MI W OF BARNWELL	CSTL-028	REC	FC	InTMDL	023J-12	2012
SALKEHATCHIE	030502070105	BARNWELL	HURRICANE CREEK AT SC 300 D&D ROAD	RS-18418	REC	ECOLI	WnTMDL	023J-12	2012
SALKEHATCHIE	030502070110	ALLENDAL	WELLS BRCH AT SC 300	RS-02472	REC	FC	InTMDL	023J-12	2012
SALKEHATCHIE	030502070111	BARNWELL	SALKEHATCHIE RVR AT SC 278 2.5 MI S BARNWELL	CSTL-003	REC	FC	InTMDL	023J-12	2012
SALKEHATCHIE	030502070302	BAMBERG	LEMON CREEK AT S-05-541	CSTL-116	REC	ECOLI	WnTMDL	0624-14	2014
SALKEHATCHIE	030502070403	BAMBERG	LITTLE SALKEHATCHIE RIVER AT U.S. 601	CSTL-115	REC	ECOLI	InTMDL	0624-14	2014
SALKEHATCHIE	030502070504	COLLETON	BUCKHEAD CREEK AT SC 212	CSTL-119	REC	ECOLI	InTMDL	0624-14	2014
SALKEHATCHIE	030502070504	COLLETON	BUCKHEAD CREEK AT US 21	RS-08076	REC	ECOLI	InTMDL	0624-14	2014
SALKEHATCHIE	030502070506	COLLETON	LITTLE SALKEHATCHIE RIVER AT SC 64	CSTL-117	REC	ECOLI	InTMDL	0624-14	2014
SALKEHATCHIE	030502070506	COLLETON	UNNAMED TRIB TO LITTLE SALKEHATCHIE RIVER AT CULVERT ON SC 362 JUST NORTH OF S-15-465	RS-08260	REC	ECOLI	WnTMDL	0624-14	2014
SALKEHATCHIE	030502070601	BAMBERG	CHURCH BRANCH AT SC 64; SAMPLE DOWNSTREAM SIDE	RS-14202	REC	FC	WnTMDL	023J-12	2012

In and Within TMDL Sites

BASIN	HUC 12	COUNTY	DESCRIPTION	SITE	USE	CAUSE	TMDL	TECH REPORT	APPROVED
SALKEHATCHIE	030502070603	ALLENDALE	SALKEHATCHIE RIVER AT U.S. 301 and 321	CSTL-048	REC	FC	WnTMDL	023J-12	2012
SALKEHATCHIE	030502070603	BAMBERG	SALKEHATCHIE RVR AT SC-641	RS-10410	REC	ECOLI	WnTMDL	023J-12	2012
SALKEHATCHIE	030502070606	COLLETON	SALKEHATCHIE RVR AT 601 9 MI NE HAMPTON	CSTL-006	REC	FC	InTMDL	023J-12	2012
SALKEHATCHIE	030502071103	BEAUFORT	MORGAN RIVER AT VILLAGE CREEK	16A-08	SFH	FC	InTMDL	004-2024	2024
SALKEHATCHIE	030502071103	BEAUFORT	EDDING CREEK AT MORGAN RIVER	16A-09	SFH	FC	InTMDL	004-2024	2024
SALKEHATCHIE	030502071103	BEAUFORT	EDDING CREEK AT SHRIMP DOCK	16A-18	SFH	FC	InTMDL	004-2024	2024
SALKEHATCHIE	030502071103	BEAUFORT	ROCK SPRINGS CREEK,UPPER REACHES	16A-19	SFH	FC	InTMDL	004-2024	2024
SALKEHATCHIE	030502071103	BEAUFORT	EDDING CR AT SMALL TRIBUTARY BETWEEN STATIONS 9 AND 18	16A-23	SFH	FC	InTMDL	004-2024	2024
SALKEHATCHIE	030502071103	BEAUFORT	MOUTH OF COFFIN CREEK AT MORGAN RIVER	16A-27	SFH	FC	InTMDL	004-2024	2024
SALKEHATCHIE	030502071103	BEAUFORT	COFFIN CREEK, HEADWATERS AT SHRIMP DOCKS	16A-28	SFH	FC	InTMDL	004-2024	2024
SALKEHATCHIE	030502071103	BEAUFORT	VILLAGE CREEK AT CONFLUENCE WITH SMALL UNNAMED TRIBUTARY ON WESTERN BANK	16A-38	SFH	FC	InTMDL	004-2024	2024
SALKEHATCHIE	030502071103	BEAUFORT	COFFIN CREEK APPROX 330 M E OF THE END OF N FRONT DRIVE	RT-16131	REC	ENTERO	InTMDL	004-2024	2024
SALKEHATCHIE	030502080202	ALLENDALE	COOSAWHATCHIE RVR AT S-03-47	CSTL-110	REC	ECOLI	InTMDL	0925-18	2018
SALKEHATCHIE	030502080203	ALLENDALE	BEECH BRANCH AT S-03-23/S-25-21 TERRY ROAD	RS-16295	REC	ECOLI	WnTMDL	0925-18	2018
SALKEHATCHIE	030502080204	HAMPTON	COOSAWHATCHIE RIVER AT SC 363	CSTL-121	REC	ECOLI	InTMDL	0925-18	2018
SALKEHATCHIE	030502080204	HAMPTON	BLOOD HILL CREEK AT S-25-69 2.4 MI NE OF GIFFORD	RS-03360	REC	ECOLI	InTMDL	0925-18	2018
SALKEHATCHIE	030502080401	HAMPTON	SANDERS BR AT S-25-50	CSTL-011	AL	DO	InTMDL	007-98	1998
SALKEHATCHIE	030502080404	HAMPTON	COOSAWHATCHIE RVR AT S-25-27 2.5 MI SW CUMMINGS	CSTL-109	AL	DO	InTMDL	007-98	1998
SALKEHATCHIE	030502080502	BEAUFORT	BEAUFORT RVR AB BEAUFORT AT CHANNEL MARKER 231	MD-001	AL	DO	InTMDL	014-06	2006
SALKEHATCHIE	030502080502	BEAUFORT	BEAUFORT RVR AT DRAWBRDG ON US 21	MD-002	AL	DO	InTMDL	014-06	2006

In and Within TMDL Sites

BASIN	HUC 12	COUNTY	DESCRIPTION	SITE	USE	CAUSE	TMDL	TECH REPORT	APPROVED
SALKEHATCHIE	030502080502	BEAUFORT	BEAUFORT RVR BL BEAUFORT AT CHANNEL MARKER 244	MD-003	AL	DO	InTMDL	014-06	2006
SALKEHATCHIE	030502080502	BEAUFORT	BEAUFORT RVR NEAR SPANISH POINT	RO-02003	AL	DO	InTMDL	014-06	2006
SALKEHATCHIE	030502080502	BEAUFORT	BEAUFORT RVR AB BEAUFORT AT CHANNEL MARKER 231	RO-07338	AL	DO	InTMDL	014-06	2006
SALKEHATCHIE	030502080502	BEAUFORT	FACTORY CK 0.7 MI E WHITE HALL LANDING	RT-032039	AL	DO	WnTMDL	014-06	2006
SALKEHATCHIE	030502080503	BEAUFORT	CAPERS CR SSG AT PENN COMMUNITY SRVCS RETREAT CTR	15-20	SHELLFISH	FC	InTMDL	002-2021	2021
SALKEHATCHIE	030502080503	BEAUFORT	BEAUFORT RVR AT JCT WITH BATTERY CK NR MARKER 42	MD-004	AL	DO	InTMDL	014-06	2006
SALKEHATCHIE	030502080605	BEAUFORT	BROAD RIVER AT MOUTH OF HABERSHAM CREEK	17-16	SHELLFISH	FC	InTMDL	009-2021	2021
SALKEHATCHIE	030502080605	BEAUFORT	HABERSHAM CREEK FIRST SPLIT ABOVE 17-16	17-16A	SHELLFISH	FC	InTMDL	009-2021	2021
SALKEHATCHIE	030502080606	BEAUFORT	OKATIE RIVER AT INDIGO PLANTATION	18-07	SHELLFISH	FC	InTMDL	012D-19	2010
SALKEHATCHIE	030502080606	BEAUFORT	OKATIE RIVER AT DOCK WITHOUT HOUSE	18-08	SHELLFISH	FC	InTMDL	012D-19	2010
SALKEHATCHIE	030502080606	BEAUFORT	CHECHESSEE CREEK FIRST UNNAMED TRIBUTARY FROM COLLETON RIVER	18-09	SHELLFISH	FC	InTMDL	0306-13	2013
SALKEHATCHIE	030502080606	BEAUFORT	OKATIE RV AT CONFLUENCE OF PINKNEY COLONY TRIBU. (C10-97)	18-16	SHELLFISH	FC	InTMDL	012D-19	2010
SALKEHATCHIE	030502080606	BEAUFORT	OKATIE RV AT CONFLUENCE OF CHERRY POINT TRIBU. (C6-97)	18-17	SHELLFISH	FC	InTMDL	012D-19	2010
SALKEHATCHIE	030502080607	JASPER	HAZZARD CREEK AT CHELSEA PLANTATION CLUBHOUSE	17-18	SHELLFISH	FC	InTMDL	010-2021	2021
SALKEHATCHIE	030502080607	JASPER	HAZZARD CREEK AT SECOND RIGHT BEND ABOVE STATION #17 AND 18	17-25	SHELLFISH	FC	InTMDL	010-2021	2021
SALKEHATCHIE	030502080607	BEAUFORT	CHECHESSEE CREEK SECOND BRIDGE TO CALLAWASSIE ISLAND	18-10	SHELLFISH	FC	InTMDL	0306-13	2013
SALKEHATCHIE	030502080607	BEAUFORT	CHECHESSEE CREEK FIRST BRIDGE TO CALLAWASSIE ISLAND	18-11	SHELLFISH	FC	InTMDL	0306-13	2013
SALUDA	030501090102	GREENVILLE	NORTH SALUDA RIVER AT SC 11, 5 MI NE OF MARIETTA	RS-11010	REC	FC	WnTMDL	023-04	2004
SALUDA	030501090102	GREENVILLE	UNNAMED TRIB TO NORTH SALUDA RIVER AT VALLEY ROAD OFF US 276	RS-13125	REC	FC	WnTMDL	023-04	2004
SALUDA	030501090102	GREENVILLE	NORTH SALUDA RIVER BRIDGE ON PARNELL BRIDGE RD	RS-21007	REC	ECOLI	WnTMDL	023-04	2004

In and Within TMDL Sites

BASIN	HUC 12	COUNTY	DESCRIPTION	SITE	USE	CAUSE	TMDL	TECH REPORT	APPROVED
SALUDA	030501090102	GREENVILLE	N SALUDA RVR AT BRDG AB JCT WITH SALUDA RVR E OF SC 186	S-004	REC	FC	InTMDL	023-04	2004
SALUDA	030501090201	PICKENS	OOLENOY RVR AT S-39-47	S-103	REC	FC	InTMDL	023-04	2004
SALUDA	030501090202	GREENVILLE	SOUTH SALUDA RIVER AT S-23-101	S-087	REC	FC	InTMDL	023-04	2004
SALUDA	030501090203	GREENVILLE	MIDDLE SALUDA RVR AT SC 288 2.3 MI WSW SLATER	S-252	REC	FC	InTMDL	023-04	2004
SALUDA	030501090204	GREENVILLE	SOUTH SALUDA RVR AT SC 186	S-299	REC	FC	InTMDL	023-04	2004
SALUDA	030501090301	PICKENS	SALUDA LAKE 0.9 MI SE SC 183 IN SMALL ARM	RL-03349	REC	FC	WnTMDL	023-04	2004
SALUDA	030501090301	PICKENS	DODDIES CK AT INTERSECTION OF MISTLETOE LN AND OLD DACUSVILLE RD 8.7 MI NE OF PICKENS	RS-07215	REC	FC	WnTMDL	023-04	2004
SALUDA	030501090301	GREENVILLE	SALUDA LAKE AT FARRS BRDG ON SC 183 7 MI NE EASLEY	S-250	REC	FC	InTMDL	023-04	2004
SALUDA	030501090301	GREENVILLE	SALUDA LAKE, .5 MI US OF LANDING	S-314	REC	FC	WnTMDL	023-04	2004
SALUDA	030501090302	PICKENS	GEORGES CREEK AT CULVERT PASSING UNDER FRANKLIN FINLEY RD	RS-20509	REC	ECOLI	WnTMDL	023-04	2004
SALUDA	030501090302	PICKENS	BR OF GEORGES CK AT S-39-192, 2.6 MI NE EASLEY	S-005	REC	FC	InTMDL	023-04	2004
SALUDA	030501090302	PICKENS	GEORGES CK AT S-39-28	S-300	REC	FC	InTMDL	023-04	2004
SALUDA	030501090303	ANDERSON	BIG BRUSHY CK AT S-04-143	S-301	REC	FC	InTMDL	023-04	2004
SALUDA	030501090305	GREENVILLE	GROVE CK AT UN# RD BELOW J P STEVENS ESTES PLANT	S-171	REC	FC	InTMDL	023-04	2004
SALUDA	030501090306	ANDERSON	BIG CREEK AT S-04-54 BIG CREEK RD	RS-20533	REC	ECOLI	WnTMDL	023-04	2004
SALUDA	030501090306	ANDERSON	BIG CK AT S-04-116	S-302	REC	FC	InTMDL	023-04	2004
SALUDA	030501090307	ANDERSON	SALUDA RVR AT SC 81 SW OF GREENVILLE	S-007	REC	FC	InTMDL	023-04	2004
SALUDA	030501090307	ANDERSON	TRIB TO SALUDA RVR 350 FT BL W PELZER STP ON S-23-53	S-267	REC	FC	InTMDL	023-04	2004
SALUDA	030501090307	GREENVILLE	MILL CK AT BENT BRIDGE RD, BL CAROLINA PLATING	S-315	REC	FC	InTMDL	020-00	2000
SALUDA	030501090401	GREENVILLE	REEDY RVR AT UN# RD OFF US 276 .75 MI W TRAVELERS REST	S-073	REC	ECOLI	WnTMDL	011-2023	2023

In and Within TMDL Sites

BASIN	HUC 12	COUNTY	DESCRIPTION	SITE	USE	CAUSE	TMDL	TECH REPORT	APPROVED
SALUDA	030501090401	GREENVILLE	LANGSTON CK AT SC 253	S-264	REC	ECOLI	WnTMDL	011-2023	2023
SALUDA	030501090402	GREENVILLE	RICHLAND CR AT SPARTANBURG STREET	RS-14189	REC	ECOLI	WnTMDL	011-2023	2023
SALUDA	030501090402	GREENVILLE	REEDY RVR AT S-23-30 3.9 MI SE GREENVILLE	S-013	REC	ECOLI	WnTMDL	011-2023	2023
SALUDA	030501090402	GREENVILLE	BRUSHY CK ON GREEN ST	S-067	REC	ECOLI	WnTMDL	011-2023	2023
SALUDA	030501090402	GREENVILLE	REEDY RVR AT RIVERS ST; DOWNTOWN GREENVILLE	S-319	REC	ECOLI	InTMDL	011-2023	2023
SALUDA	030501090403	GREENVILLE	HUFF CK AT SC 418 1.6 MI NW FORK SHOALS	S-178	REC	ECOLI	WnTMDL	011-2023	2023
SALUDA	030501090403	GREENVILLE	HUFF CREEK AT SR 459	S-863	REC	ECOLI	WnTMDL	011-2023	2023
SALUDA	030501090404	GREENVILLE	UT TO THE REEDY R IN THE PRESERVE AT PLANTERS ROW	RS-06167	REC	ECOLI	WnTMDL	011-2023	2023
SALUDA	030501090404	GREENVILLE	ROCKY CREEK AT ALDER DRIVE	RS-15285	REC	ECOLI	WnTMDL	011-2023	2023
SALUDA	030501090404	GREENVILLE	REEDY RVR AT S-23-448 1.75 MI SE CONESTEE	S-018	REC	ECOLI	WnTMDL	011-2023	2023
SALUDA	030501090404	GREENVILLE	REEDY RVR ON HWY 418 AT FORK SHOALS	S-072	REC	ECOLI	InTMDL	011-2023	2023
SALUDA	030501090404	GREENVILLE	ROCKY CK AT S-23-453 3.5 MI SW OF SIMPSONVILLE	S-091	REC	ECOLI	WnTMDL	011-2023	2023
SALUDA	030501090404	GREENVILLE	REEDY RVR AT S-23-316 3.5 MI SSW OF MAULDIN	S-323	REC	ECOLI	WnTMDL	011-2023	2023
SALUDA	030501090501	GREENVILLE	PAYNE BRANCH AT S-23-451	RS-10394	REC	FC	WnTMDL	019-04	2004
SALUDA	030501090501	GREENVILLE	PAYNE BRANCH AT JENKINS BRIDGE ROAD	RS-15237	REC	FC	WnTMDL	019-04	2004
SALUDA	030501090501	LAURENS	SOUTH RABON CK ON DIRT RD BETWEEN SC 101 & S-30-76	S-322	REC	FC	InTMDL	019-04	2004
SALUDA	030501090502	LAURENS	LAKE RABON NORTH RABON ARM NEAR HEADWATERS NEAR EAST BANK	RL-18138	REC	ECOLI	WnTMDL	019-04	2004
SALUDA	030501090502	LAURENS	NORTH RABON CK AT S-30-32	S-321	REC	FC	InTMDL	019-04	2004
SALUDA	030501090503	LAURENS	RABON CK AT S-30-54 8.8 MI NW CROSS HILL	S-096	REC	FC	InTMDL	019-04	2004
SALUDA	030501090503	LAURENS	LAKE GREENWOOD, RABON CK ARM, .8 KM N RD S-30-307	S-307	REC	FC	InTMDL	019-04	2004

In and Within TMDL Sites

BASIN	HUC 12	COUNTY	DESCRIPTION	SITE	USE	CAUSE	TMDL	TECH REPORT	APPROVED
SALUDA	030501090602	GREENVILLE	REEDY RIVER AT HILLSIDE CHURCH ROAD	RS-19501	REC	ECOLI	InTMDL	011-2023	2023
SALUDA	030501090602	LAURENS	REEDY RVR AT U.S. 76	S-070	REC	ECOLI	WnTMDL	011-2023	2023
SALUDA	030501090602	LAURENS	BOYD MILL POND	S-311	REC	ECOLI	WnTMDL	011-2023	2023
SALUDA	030501090602	GREENVILLE	REEDY R. AT SEC. RD. 68	S-778	REC	ECOLI	WnTMDL	011-2023	2023
SALUDA	030501090604	LAURENS	REEDY RVR AT S-30-06 E WARE SHOALS	S-021	REC	ECOLI	InTMDL	011-2023	2023
SALUDA	030501090701	GREENWOOD	ROCKY CREEK AT SC 72 BY-PASS AND SC 254 IN GREENWOOD	RS-03346	REC	FC	InTMDL	04A-10	2010
SALUDA	030501090701	GREENWOOD	CORONACA CREEK AT S-24-39, 5.1 MI NNE OF GREENWOOD	RS-11054	REC	FC	WnTMDL	04A-10	2010
SALUDA	030501090701	GREENWOOD	CORONACA CK AT S-24-100 4 MI NW OF 96	S-092	REC	FC	InTMDL	04A-10	2010
SALUDA	030501090702	GREENWOOD	WILSON CK AT S-24-101	S-233	REC	FC	InTMDL	04A-10	2010
SALUDA	030501090702	GREENWOOD	WILSON CK AT S-24-124	S-235	REC	FC	InTMDL	04A-10	2010
SALUDA	030501090703	GREENWOOD	HENLEY CREEK AT BRIDGE ON SC 248	RS-09322	REC	FC	WnTMDL	04A-10	2010
SALUDA	030501090704	GREENWOOD	NINETY SIX CK AT SC 702 5.2 MI ESE OF 96	S-093	REC	FC	InTMDL	04A-10	2010
SALUDA	030501090802	ANDERSON	BROAD MOUTH CK AT US 76	S-010	REC	FC	InTMDL	016-05	2005
SALUDA	030501090802	ANDERSON	BROAD MOUTH CK AT S-04-267	S-289	REC	FC	InTMDL	016-05	2005
SALUDA	030501090802	ABBEVILLE	BROAD MOUTH CK AT S-01-111	S-304	REC	FC	InTMDL	016-05	2005
SALUDA	030501090802	ANDERSON	BROAD MOUTH CREEK AT BRIDGE ON CO RD S-04-265 (ROCKY FORD ROAD) 3.5 MI NNW OF HONEA PATH	S-979	REC	FC	WnTMDL	016-05	2005
SALUDA	030501090901	LAURENS	REEDY FORK AT GRISTMILL ROAD. 1 LANE GRAVEL.	RS-19446	REC	ECOLI	WnTMDL	017-04	2004
SALUDA	030501090901	LAURENS	LITTLE RVR AT US 76 BUS IN LAURENS ABOVE STP	S-034	REC	FC	InTMDL	017-04	2004
SALUDA	030501090901	LAURENS	LITTLE RVR AT SC ROUTE 127	S-297	REC	FC	InTMDL	017-04	2004
SALUDA	030501090902	LAURENS	NORTH CK AT JCT WITH US 76 2.8 MI W OF CLINTON	S-135	REC	FC	InTMDL	017-04	2004

In and Within TMDL Sites

BASIN	HUC 12	COUNTY	DESCRIPTION	SITE	USE	CAUSE	TMDL	TECH REPORT	APPROVED
SALUDA	030501090903	LAURENS	BEAVERDAM CREEK AT S-30-341 7 MI S OF LAURENS	RS-05400	REC	FC	WnTMDL	017-04	2004
SALUDA	030501090903	LAURENS	BEAVERDAM CREEK AT SMITHVILLE ROAD S-30-426. DOWNTREAM OF COGGINS POULTRY. CLIMB DOW*	S-325	REC	ECOLI	WnTMDL	017-04	2004
SALUDA	030501090905	LAURENS	LITTLE RIVER AT S-30-38/ JEFFERSON DAVIS ROAD	RS-22071	REC	ECOLI	WnTMDL	017-04	2004
SALUDA	030501090905	LAURENS	LITTLE RVR AT SC 560	S-038	REC	FC	InTMDL	017-04	2004
SALUDA	030501090907	NEWBERRY	MUDLICK CREEK AT UNNAMED DIRT ROAD BETWEEN SC 56 AND S-36-65 9 MI NW OF SILVERSTREET	RS-04526	REC	FC	WnTMDL	017-04	2004
SALUDA	030501090907	NEWBERRY	MUDLICK CREEK AT S-38-48 ISLAND FORD ROAD. PAVED.	RS-19453	REC	ECOLI	WnTMDL	017-04	2004
SALUDA	030501090908	NEWBERRY	LITTLE RVR AT S-36-22 8.3 MI NW SILVERSTREET	S-099	REC	FC	InTMDL	017-04	2004
SALUDA	030501090908	NEWBERRY	LITTLE RVR AT SC 34	S-305	REC	FC	InTMDL	017-04	2004
SALUDA	030501091003	SALUDA	WEST CREEK AT S-41-105 12.4 MI ESE OF SALUDA	RS-05398	REC	FC	WnTMDL	027-05	2005
SALUDA	030501091003	SALUDA	LICK CK AT BRIDGE ON S-41-189	RS-09114	REC	FC	WnTMDL	027-05	2005
SALUDA	030501091003	SALUDA	CLOUDS CREEK AT CORLEY BRIDGE ROAD S-41-500. ENTER FROM SPANN ROAD - RINEHART ROAD	RS-18441	REC	ECOLI	WnTMDL	027-05	2005
SALUDA	030501091003	LEXINGTON	LICK CREEK SC HWY 391	RS-22086	REC	ECOLI	WnTMDL	027-05	2004
SALUDA	030501091003	SALUDA	CLOUDS CK AT S-41-26 4 MI NW BATESBURG	S-255	REC	FC	InTMDL	027-05	2005
SALUDA	030501091003	SALUDA	CLOUDS CK AT US 378	S-324	REC	FC	InTMDL	027-05	2005
SALUDA	030501091101	SALUDA	DRY CREEK AT S-41-29; OLD CHARLESTON ROAD	RS-16329	REC	FC	WnTMDL	027-05	2005
SALUDA	030501091103	SALUDA	BIG CREEK AT SC 39 5.1 MI NW OF SALUDA	RS-05590	REC	FC	InTMDL	07J-14	2010
SALUDA	030501091104	SALUDA	LITTLE SALUDA RVR AT US 378 E SALUDA	S-050	REC	FC	InTMDL	027-05	2005
SALUDA	030501091104	SALUDA	LITTLE SALUDA RVR AT S-41-39 5.2 MI NE SALUDA	S-123	REC	FC	InTMDL	027-05	2005
SALUDA	030501091204	LAURENS	BUSH RIVER AT SC 560 S OF JOANNA	S-042	REC	ECOLI	WnTMDL	009-01	2001
SALUDA	030501091204	NEWBERRY	BUSH RIVER AT S-36-342	S-328	REC	ECOLI	WnTMDL	009-01	2001

In and Within TMDL Sites

BASIN	HUC 12	COUNTY	DESCRIPTION	SITE	USE	CAUSE	TMDL	TECH REPORT	APPROVED
SALUDA	030501091206	NEWBERRY	BUSH RIVER AT COUNTY RD 395; 3 M S OF NEWBERRY	RS-01044	REC	ECOLI	WnTMDL	009-01	2001
SALUDA	030501091206	NEWBERRY	UNNAMED TRIB TO SCOTT CREEK AT WISE STREET AT BEND	RS-08075	REC	FC	WnTMDL	020-04	2004
SALUDA	030501091206	NEWBERRY	BIG BEAVERDAM CREEK AT S-36-342; BEAVER DAM CREEK ROAD	RS-16293	REC	FC	WnTMDL	009-01	2001
SALUDA	030501091206	NEWBERRY	SCOTT CK AT SC 34 SW OF NEWBERRY	S-044	REC	FC	InTMDL	020-04	2004
SALUDA	030501091206	NEWBERRY	BUSH RIVER AT S.C. ROUTE 34	S-046	REC	FC	InTMDL	009-01	2001
SALUDA	030501091206	NEWBERRY	BUSH RVR AT S-36-41 8.5 MI S OF NEWBERRY	S-102	REC	FC	InTMDL	009-01	2001
SALUDA	030501091303	LEXINGTON	HOLLOW CK AT S-32-54	S-306	REC	FC	InTMDL	027-05	2005
SALUDA	030501091303	LEXINGTON	HOLLOW CREEK@ DOG LEG ROAD	S-976	REC	FC	WnTMDL	027-05	2005
SALUDA	030501091303	LEXINGTON	HOLLOW CREEK@ DERRICK HOLLOW ROAD	S-977	REC	FC	WnTMDL	027-05	2005
SALUDA	030501091303	LEXINGTON	LITTLE CREEK@ DEVILS BACKBONE ROAD	S-978	REC	FC	WnTMDL	027-05	2005
SALUDA	030501091305	NEWBERRY	CAMPING CK S-36-202 BLW GA PACIFIC	S-290	REC	FC	InTMDL	027-05	2005
SALUDA	030501091401	LEXINGTON	TWELVEMILE CREEK AT BARR RD	EQ-3457	REC	FC	WnTMDL	011-04	2004
SALUDA	030501091402	LEXINGTON	TWELVEMILE CK AT S-32-106	RS-02457	REC	FC	WnTMDL	011-04	2004
SALUDA	030501091402	LEXINGTON	TWELVEMILE CK AT S-32-106	S-052	REC	ECOLI	WnTMDL	011-04	2004
SALUDA	030501091402	LEXINGTON	TWELVEMILE CREEK AT U.S. ROUTE 378	S-294	REC	FC	InTMDL	011-04	2004
SALUDA	030501091403	LEXINGTON	SALUDA RVR AT MEPCO ELECT. PLANT WATER INTAKE SSE IRMO	S-149	REC	FC	InTMDL	011-04	2004
SALUDA	030501091403	LEXINGTON	LORICK BR AT PT UPSTRM OF JCT WITH SALUDA RVR	S-150	REC	FC	InTMDL	018-04	2004
SALUDA	030501091403	LEXINGTON	KINLEY CK AT S-32-36 (ST. ANDREWS RD) IN IRMO	S-260	REC	FC	InTMDL	011-04	2004
SALUDA	030501091403	LEXINGTON	RAWLS CREEK AT S-32-107	S-287	REC	FC	InTMDL	005-01	2001
SALUDA	030501100101	LEXINGTON	RED BANK CK AT SANDY SPRINGS RD BTWN S-32-104 & SC 602	C-067	REC	FC	InTMDL	010-04	2004

In and Within TMDL Sites

BASIN	HUC 12	COUNTY	DESCRIPTION	SITE	USE	CAUSE	TMDL	TECH REPORT	APPROVED
SALUDA	030501100102	LEXINGTON	CONGAREE CR. AT SR 34	C-565	REC	ECOLI	WnTMDL	010-04	2004
SALUDA	030501100103	LEXINGTON	SECOND CREEK AT SR 647	C-583	REC	ECOLI	WnTMDL	010-04	2004
SALUDA	030501100104	LEXINGTON	SIXMILE CK ON US 21 S OF CAYCE	C-005	REC	FC	InTMDL	010-04	2004
SALUDA	030501100104	LEXINGTON	CONGAREE CK AT US 21 AT CAYCE WATER INTAKE	C-008	REC	FC	InTMDL	010-04	2004
SALUDA	030501100104	LEXINGTON	LK CAROLINE SPILLWAY AT PLATT SPRINGS RD	C-025	REC	FC	InTMDL	010-04	2004
SALUDA	030501100104	LEXINGTON	CONGAREE CK AT S-32-168 OFF SC 302 IN S CONGAREE	RS-07216	REC	FC	WnTMDL	010-04	2004
SALUDA	030501100104	LEXINGTON	CONGAREE CREEK AT SOUTH LAKE DRIVE	S-1006	REC	ECOLI	WnTMDL	010-04	2004
SALUDA	030501100201	RICHLAND	WINDSOR LK SPILLWAY ON WINDSOR LK BLVD	C-048	AL	DO	InTMDL	011N-18	2010
SALUDA	030501100201	RICHLAND	LIGHTWOOD KNOT BRANCH AT TRENHOLM RD EXTENSION	RS-09323	REC	FC	WnTMDL	011N-17	2010
SALUDA	030501100201	RICHLAND	LIGHTWOOD KNOT BRANCH AT TRENHOLM RD EXTENSION	RS-09323	REC	DO	WnTMDL	011N-18	2010
SALUDA	030501100202	RICHLAND	GILLS CREEK AT PERCIVAL RD	C-078	AL	PB	InTMDL	002-2024	2024
SALUDA	030501100203	RICHLAND	GILLS CK AT BRDG ON US 76 (GARNERS FERRY ROAD)	C-001	REC	FC	InTMDL	011N-17	2010
SALUDA	030501100203	RICHLAND	GILLS CK AT SC 48 (BLUFF ROAD)	C-017	AL	DO	InTMDL	011N-18	2010
SALUDA	030501100203	RICHLAND	GILLS CK AT SC 48 (BLUFF ROAD)	C-017	REC	FC	InTMDL	011N-17	2010
SALUDA	030501100203	RICHLAND	GILLS CREEK 33.98937, -80.97458	CRK05	REC	ECOLI	WnTMDL	011N-17	2010
SALUDA	030502040101	EDGEFIELD	BOG BRANCH AT S-43-91 (AIRPORT ROAD)/S-19-75 (OLD PLANK ROAD)	RS-16297	REC	FC	WnTMDL	9D21-11	2011
SANTEE	030501110101	CALHOUN	WARLEY CREEK AT SC 267	C-014	REC	ECOLI	WnTMDL	023-05	2005
SANTEE	030501110101	CALHOUN	WARLEY CREEK AT CO RD S-09-287 3.4 MI NW OF LONE STAR	RS-04389	REC	FC	WnTMDL	023-05	2005
SANTEE	030501110101	CALHOUN	WARLEY CREEK AT HWY. 267 BRIDGE	SC-006	REC	FC	InTMDL	023-05	2005
SANTEE	030501110103	CALHOUN	LK INSPIRATION - ST MATTHEWS (FRONT OF HEALTH DEPT)	C-058	REC	FC	InTMDL	023-05	2005

In and Within TMDL Sites

BASIN	HUC 12	COUNTY	DESCRIPTION	SITE	USE	CAUSE	TMDL	TECH REPORT	APPROVED
SANTEE	030501110103	CALHOUN	HALFWAY SWP CK AT S-09-43 3 MI E OF ST MATTHEWS	C-063	REC	FC	InTMDL	023-05	2005
SANTEE	030501110103	CALHOUN	FURTICK BRANCH@ COUNTY RD. 11	CW-517	REC	FC	WnTMDL	023-05	2005
SANTEE	030501110103	CALHOUN	LYONS CREEK@ COUNTY RD. 20	CW-546	REC	FC	WnTMDL	023-05	2005
SANTEE	030501110103	CALHOUN	LYONS CREEK AT SC 6	ST-533	REC	FC	WnTMDL	023-05	2005
SANTEE	030501110104	CALHOUN	HALFWAY SWP CK AT SC 33 (SC-007)	C-015	REC	FC	WnTMDL	023-05	2005
SANTEE	030501110104	CALHOUN	HALFWAY SWAMP CREEK AT S-9-157 SHERLOCK ROAD	C-080	REC	ECOLI	WnTMDL	023-05	2005
SANTEE	030501110104	CALHOUN	HALFWAY SWP CK AT S-09-72	CW-241	REC	FC	InTMDL	023-05	2005
SANTEE	030501110104	CALHOUN	HALFWAY SWAMP CREEK AT SR 157	ST-534	REC	FC	WnTMDL	023-05	2005
SANTEE	030501110106	CLARENDON	BIG BRANCH AT S-14-41 (SC-047)	CW-243	REC	FC	InTMDL	07J-13	2010
SANTEE	030501110108	CLARENDON	POTATO CREEK AT S-14-715 (ROGERS ROAD) 5.5 MI SE OF SUMMERTON	RS-03501	REC	FC	InTMDL	06I-10	2010
SANTEE	030501110108	CLARENDON	POTATO CK AT S-14-127 3.2 MI S OF SUMMERTON (SC-020)	ST-035	REC	FC	InTMDL	06I-10	2010
SANTEE	030501120303	CHARLESTON	SOUTH SANTEE RIVER AT ALLIGATOR CREEK	06A-01	SHELLFISH	FC	InTMDL	09S-16	2010
SANTEE	030501120303	CHARLESTON	SOUTH SANTEE RIVER NEAR THE MIDPOINT OF GRACE ISLAND (C-3/01)	06A-01A	SHELLFISH	FC	InTMDL	09S-16	2010
SANTEE	030501120303	CHARLESTON	SOUTH SANTEE INLET	06A-02	SHELLFISH	FC	InTMDL	09S-16	2010
SANTEE	030501120303	CHARLESTON	ALLIGATOR CREEK NEAREST SOUTH SANTEE RIVER BETWEEN MARKERS 24 & 25	06B-13	SHELLFISH	FC	InTMDL	09S-16	2010
SANTEE	030502010201	BERKELEY	WADBOO SWAMP AT S-08-447 THIRD BRIDGE FROM WEST	RS-02461	REC	ECOLI	InTMDL	0912-13	2013
SANTEE	030502010203	BERKELEY	CANE GULLEY BRANCH AT S-08-97 6.1 MI NE OF MONCK'S CORNER	RS-03333	REC	ECOLI	InTMDL	0912-13	2013
SANTEE	030502010401	CHARLESTON	WANDO RIVER AT DEEP CREEK	09B-04	SHELLFISH	FC	InTMDL	0209-17	2017
SANTEE	030502010401	CHARLESTON	WANDO RIVER OPPOSITE BIG PARADISE ISLAND	09B-05	SHELLFISH	FC	InTMDL	0209-17	2017
SANTEE	030502010401	CHARLESTON	WANDO RIVER AT PARADISE BOAT LANDING	09B-06	SHELLFISH	FC	InTMDL	0209-17	2017

In and Within TMDL Sites

BASIN	HUC 12	COUNTY	DESCRIPTION	SITE	USE	CAUSE	TMDL	TECH REPORT	APPROVED
SANTEE	030502010401	CHARLESTON	DEEP CREEK - 1 MILE FROM CONFLUENCE WITH WANDO RIVER	09B-09	SHELLFISH	FC	InTMDL	0209-17	2017
SANTEE	030502010401	CHARLESTON	WANDO RIVER AT ALSTON CREEK CONFLUENCE	09B-10	SHELLFISH	FC	InTMDL	0209-17	2017
SANTEE	030502010401	BERKELEY	WANDO RIVER AT GUERIN CREEK	09B-11	SHELLFISH	FC	InTMDL	0209-17	2017
SANTEE	030502010401	BERKELEY	GUERIN CREEK AT OLD HOUSE CREEK	09B-12	SHELLFISH	FC	InTMDL	0209-17	2017
SANTEE	030502010402	CHARLESTON	WANDO RIVER AT HORLBECK CREEK	09B-02	SHELLFISH	FC	InTMDL	0209-17	2017
SANTEE	030502010402	CHARLESTON	BOONE HALL CREEK OPPOSITE COUNTY RECREATION AREA	09B-07	SHELLFISH	FC	InTMDL	0209-17	2017
SANTEE	030502010402	CHARLESTON	RAT HALL CRK AT CONFLUENCE WITH WANDO RVR. (C6-97/U4/01)	09B-18	SHELLFISH	FC	InTMDL	0209-17	2017
SANTEE	030502010402	CHARLESTON	HORLBECK CREEK AT THE POWER LINE CROSSING	09B-21	SHELLFISH	FC	InTMDL	0209-17	2017
SANTEE	030502010402	BERKELEY	WANDO RVR AT SC 41	MD-115	AL	DO	InTMDL	0506-13	2013
SANTEE	030502010402	CHARLESTON	WANDO RIVER AT I-526 MARK CLARK EXPRESSWAY (09B-15)	MD-264	AL	DO	InTMDL	0506-13	2013
SANTEE	030502010402	BERKELEY	WANDO RIVER; BERKELEY CO PORTION; APPROX 0.5 MI NW OF MOUTH OF HOBCEW CREEK AND 0.4 MI SW OF 09B-14	RO-13332	AL	DO	WnTMDL	0506-13	2013
SANTEE	030502010402	BERKELEY	WANDO RIVER MID-CHANNEL UPRIVER OF HORLBECK CREEK NEAR 09B-22	RO-13336	AL	DO	WnTMDL	0506-13	2013
SANTEE	030502010602	DORCHESTER	ASHLEY RVR AT SC 165 4.8 MI SSW OF SUMMERVILLE	CSTL-102	AL	DO	InTMDL	0506-13	2013
SANTEE	030502010604	DORCHESTER	DORCHESTER CK AT SC 165	CSTL-013	REC	FC	InTMDL	04-03	2003
SANTEE	030502010604	DORCHESTER	SAWMILL BR AT SC 78 E OF SUMMERVILLE	CSTL-043	REC	FC	InTMDL	04-03	2003
SANTEE	030502010604	CHARLESTON	ASHLEY RVR AT MAGNOLIA GARDENS	MD-049	AL	DO	InTMDL	0506-13	2013
SANTEE	030502010604	DORCHESTER	SAWMILL BRANCH S-18-706 IN SUMMERVILLE	RS-05563	REC	FC	WnTMDL	04-03	2003
SANTEE	030502010604	CHARLESTON	ASHLEY RV 1.8 MI NW RUNNYMEDE PLANTATION	RT-032046	AL	DO	InTMDL	0506-13	2013
SANTEE	030502010605	CHARLESTON	JAMES ISLAND CREEK 1 - SOUTH SIDE, CENTER OF HARBOR VIEW RD. BRIDGE	JIC1	REC	ENTERO	InTMDL	002-2020	2020
SANTEE	030502010605	CHARLESTON	JAMES ISLAND CREEK 2 - END OF OAK POINT DRIVE DOCK (PRIVATE ACCESS)	JIC2	REC	ENTERO	InTMDL	002-2020	2020

In and Within TMDL Sites

BASIN	HUC 12	COUNTY	DESCRIPTION	SITE	USE	CAUSE	TMDL	TECH REPORT	APPROVED
SANTEE	030502010605	CHARLESTON	ASHLEY RVR AT SALRR BRDG	MD-052	AL	DO	InTMDL	0506-13	2013
SANTEE	030502010605	CHARLESTON	ASHLEY RIVER BETWEEN OLDTOWN CREEK AND THE ASHLEY RIVER MEMORIAL BRIDGE NEAR MIDCHANNEL.	RO-09363	AL	DO	InTMDL	0506-13	2013
SANTEE	030502010605	CHARLESTON	JAMES ISLAND CREEK N OF WHITE HALL PLANTATION	RT-052098	REC	ENTERO	InTMDL	002-2020	2020
SANTEE	030502010701	BERKELEY	PIER IN WEST BRANCH COOPER RVR AT END OF RICE MILL RD IN PIMLICO	CSTL-085	AL	DO	InTMDL	0506-13	2013
SANTEE	030502010704	CHARLESTON	COOPER RVR AT S-08-503 6.2 MI ESE OF GOOSE CK	MD-152	AL	DO	InTMDL	0506-13	2013
SANTEE	030502010705	BERKELEY	TAIL RACE CANAL AT US 52 & 17A BELOW LAKE MOULTRIE (SC-033)	CSTL-062	AL	DO	WnTMDL	0506-13	2013
SANTEE	030502010707	CHARLESTON	SHEM CK AT BRDG ON US 17	MD-071	REC	ENTERO	InTMDL	001-2020	2020
SANTEE	030502010707	CHARLESTON	SHEM CREEK 1 - SOUTHWEST END OF FLOATING DOCK AT SHEM CREEK PARK	SC1	REC	ENTERO	InTMDL	001-2020	2020
SANTEE	030502010707	CHARLESTON	SHEM CREEK 2 - END OF DOCK AT SHEM CREEK PUBLIC BOAT LANDING	SC2	REC	ENTERO	InTMDL	001-2020	2020
SANTEE	030502010707	CHARLESTON	SHEM CREEK 3 - END OF SEA GULL DRIVE DOCK (PRIVATE ACCESS)	SC3	REC	ENTERO	InTMDL	001-2020	2020
SANTEE	030502090101	CHARLESTON	ALLIGATOR CREEK AND OCEAN INLET	06B-06	SHELLFISH	FC	InTMDL	09S-16	2010
SANTEE	030502090101	CHARLESTON	ALLIGATOR CREEK AT MARKER #26	06B-07	SHELLFISH	FC	InTMDL	09S-16	2010
SANTEE	030502090101	CHARLESTON	CASINO CREEK AT MARKER #29	06B-08	SHELLFISH	FC	InTMDL	09S-16	2010
SANTEE	030502090101	CHARLESTON	DUPRE CREEK - 500 FEET NORTH OF NEW DOCK (SOUTH OF MARKER #30)	06B-09	SHELLFISH	FC	InTMDL	09S-16	2010
SANTEE	030502090101	CHARLESTON	AIWW AT MARKER #32	06B-10	SHELLFISH	FC	InTMDL	09S-16	2010
SANTEE	030502090101	CHARLESTON	ALLIGATOR CREEK STATE SHELLFISH GROUND	06B-12	SHELLFISH	FC	InTMDL	09S-16	2010
SANTEE	030502090101	CHARLESTON	CASINO CREEK MIDWAY BETWEEN STATIONS 19 AND 24 (AT SMALL UNNAMED CREEK ON RIGHT, SOUTHBOUND)	06B-16	SHELLFISH	FC	InTMDL	09S-16	2010
SANTEE	030502090101	CHARLESTON	CONFLUENCE OF CASINO CREEK AND SKRINE CREEK	06B-19	SHELLFISH	FC	InTMDL	09S-16	2010
SANTEE	030502090101	CHARLESTON	CASINO CREEK, MIDWAY BETWEEN STATIONS 06B-19 AND 06B-16, AT UNNAMED CREEK	06B-19A	SHELLFISH	FC	WnTMDL	09S-16	2010
SANTEE	030502090101	CHARLESTON	1,000 YARDS UP DUPRE CREEK FROM CLUBHOUSE CREEK	06B-20	SHELLFISH	FC	InTMDL	09S-16	2010

In and Within TMDL Sites

BASIN	HUC 12	COUNTY	DESCRIPTION	SITE	USE	CAUSE	TMDL	TECH REPORT	APPROVED
SANTEE	030502090101	CHARLESTON	CONFLUENCE OF ALLIGATOR CREEK AND RAMHORN CREEK	06B-21	SHELLFISH	FC	InTMDL	09S-16	2010
SANTEE	030502090101	CHARLESTON	CONFLUENCE OF RAMHORN CREEK AND MILL CREEK	06B-22	SHELLFISH	FC	InTMDL	09S-16	2010
SANTEE	030502090101	CHARLESTON	CONFLUENCE OF SKRINE CREEK AND CONGAREE BOAT CREEK	06B-23	SHELLFISH	FC	InTMDL	09S-16	2010
SAVANNAH	030501091303	LEXINGTON	HOLLOW CREEK@ EDGE OF PASTURE IMMEDIATELY UPSTREAM OF S-306	S-975	REC	FC	WnTMDL	027-05	2005
SAVANNAH	030601010202	PICKENS	LITTLE EASTATOE CREEK AT S-39-49	SV-341	REC	FC	InTMDL	004-01	2001
SAVANNAH	030601010202	PICKENS	LITTLE EASTATOE CREEK@ MOCCASIN ROAD (ACROSS BOGGS PROPERTY)	SV-806	REC	FC	WnTMDL	004-01	2001
SAVANNAH	030601010302	OCONEE	BURGESS CREEK AT S-37-171 (RTE 171, WHITEWATER FALLS RD)	RS-02466	REC	FC	InTMDL	06J-12	2010
SAVANNAH	030601010305	OCONEE	CANE CREEK AT S-37-133	SV-342	REC	FC	InTMDL	017-05	2005
SAVANNAH	030601010305	OCONEE	LITTLE CANE CREEK AT S-37-133	SV-343	REC	FC	InTMDL	017-05	2005
SAVANNAH	030601010305	OCONEE	LITTLE CANE CREEK@ NELLIE ROAD	SV-807	REC	FC	WnTMDL	017-05	2005
SAVANNAH	030601010305	OCONEE	LITTLE CANE CREEK@ AUSTIN EDWARDS ROAD	SV-808	REC	FC	WnTMDL	017-05	2005
SAVANNAH	030601010305	OCONEE	LITTLE CANE CREEK@ OCONEE BELLE LANE (ACROSS ORR PROPERTY)	SV-809	REC	FC	WnTMDL	017-05	2005
SAVANNAH	030601010305	OCONEE	LITTLE CANE CREEK@ PICKENS HIGHWAY	SV-810	REC	FC	WnTMDL	017-05	2005
SAVANNAH	030601010305	OCONEE	UNNAMED TRIB TO LITTLE CANE CREEK	SV-811	REC	FC	WnTMDL	017-05	2005
SAVANNAH	030601010305	OCONEE	UNNAMED TRIB TO LITTLE CANE CREEK @ TAYLOR ROAD	SV-812	REC	FC	WnTMDL	017-05	2005
SAVANNAH	030601010305	OCONEE	LITTLE CANE CREEK NEAR HWY 11	SV-813	REC	FC	WnTMDL	017-05	2005
SAVANNAH	030601010305	OCONEE	CANE CREEK AT 183 N. CATHERINE ST	SV-832	REC	ECOLI	WnTMDL	017-05	2003
SAVANNAH	030601010402	PICKENS	NORTH FORK AT US 178 2.9 MI N OF PICKENS	SV-206	REC	FC	InTMDL	09-03	2003
SAVANNAH	030601010406	PICKENS	UNNAMED TRIB TO GOLDEN CREEK ON SILVERY LANE.	RS-19473	REC	ECOLI	WnTMDL	09-03	2003
SAVANNAH	030601010406	PICKENS	GOLDEN CK AT S-39-222 1.2 MI NW OF LIBERTY	SV-239	REC	FC	InTMDL	09-03	2003

In and Within TMDL Sites

BASIN	HUC 12	COUNTY	DESCRIPTION	SITE	USE	CAUSE	TMDL	TECH REPORT	APPROVED
SAVANNAH	030601010407	PICKENS	TWELVEMILE CREEK AT S-39-267, 3.5 MI SW OF PICKENS	RS-11009	REC	FC	WnTMDL	09-03	2003
SAVANNAH	030601010407	PICKENS	TWELVE MILE CK AT S-39-137	SV-362	REC	FC	WnTMDL	09-03	2003
SAVANNAH	030601010408	PICKENS	TWELVE MI CK AT S-39-51 N OF NORRIS	SV-015	REC	FC	InTMDL	09-03	2003
SAVANNAH	030601010408	PICKENS	FIRST CK AFTER LEAVING CENTRAL AT CLVT ON MAW BRDG RD	SV-136	REC	FC	InTMDL	09-03	2003
SAVANNAH	030601010408	PICKENS	TWELVE MILE CK AT S-39-337	SV-137	REC	FC	InTMDL	09-03	2003
SAVANNAH	030601010501	OCONEE	CULVERT OVER WHITE FORK AT STRIBLING SHOALS RD OFF S-37-36	RS-08089	REC	FC	WnTMDL	006-01	2001
SAVANNAH	030601010502	OCONEE	COLONELS FORK CK AT S-37-91	RS-02304	REC	FC	WnTMDL	006-01	2001
SAVANNAH	030601010502	OCONEE	CONEROSS CK AT SC 59	SV-004	REC	FC	InTMDL	006-01	2001
SAVANNAH	030601010502	OCONEE	CONEROSS CK AT S-37-13	SV-333	REC	FC	InTMDL	006-01	2001
SAVANNAH	030601010601	PICKENS	EIGHTEENMILE CK AT UNNUMBERED CO RD 2.25 MI SSW OF EASLEY	SV-017	REC	FC	InTMDL	026-05	2005
SAVANNAH	030601010601	PICKENS	WOODSIDE BR AT US 123 1.5 MI E OF LIBERTY	SV-241	REC	FC	InTMDL	026-05	2005
SAVANNAH	030601010601	PICKENS	EIGHTEENMILE CK AT S-39-27 3.3 MI S OF LIBERTY	SV-245	REC	FC	InTMDL	026-05	2005
SAVANNAH	030601010601	PICKENS	EIGHTEEN MILE CK AT ANN DRIVE	SV-375	REC	ECOLI	WnTMDL	026-05	2005
SAVANNAH	030601010602	ANDERSON	EIGHTEENMILE CK AT S-39-93 S OF CENTRAL	SV-135	REC	FC	InTMDL	026-05	2005
SAVANNAH	030601010602	ANDERSON	EIGHTEENMILE CK AT 2-04-279	SV-233	REC	FC	InTMDL	026-05	2005
SAVANNAH	030601010602	ANDERSON	LAKE HARTWELL - EIGHTEEN MILE CK ARM AT S-04-1098	SV-268	REC	FC	InTMDL	026-05	2005
SAVANNAH	030601010701	ANDERSON	CHARLES CREEK AT UNNUMBERED RIDGE ROAD OFF S-04-485	RS-03506	REC	FC	WnTMDL	026-05	2005
SAVANNAH	030601010701	ANDERSON	PICKENS CREEK AT HAMLIN ROAD S-4-485	RS-18429	REC	ECOLI	WnTMDL	026-05	2005
SAVANNAH	030601010701	ANDERSON	THREE AND TWENTY CREEK AND HWY 88	SV-833	REC	ECOLI	WnTMDL	026-05	2005
SAVANNAH	030601010702	ANDERSON	THREE & TWENTY CREEK AT S-04-280	SV-111	REC	FC	InTMDL	026-05	2005

In and Within TMDL Sites

BASIN	HUC 12	COUNTY	DESCRIPTION	SITE	USE	CAUSE	TMDL	TECH REPORT	APPROVED
SAVANNAH	030601010702	ANDERSON	@ SR 29	SV-735	REC	ECOLI	WnTMDL	026-06	2005
SAVANNAH	030601020502	OCONEE	CHOESTOE CREEK AT S-37-49	SV-108	REC	FC	InTMDL	0904-12	2012
SAVANNAH	030601020502	OCONEE	NORRIS CK AT S-37-435 1 MI S OF WESTMINSTER	SV-301	REC	FC	InTMDL	0904-12	2012
SAVANNAH	030601020505	OCONEE	BEAVERDAM CREEK AT S-37-66	SV-345	REC	FC	InTMDL	015-99	1999
SAVANNAH	030601030202	ANDERSON	PEA CREEK AT BRIDGE ON S-04-48	RS-09330	REC	FC	WnTMDL	012-04	2004
SAVANNAH	030601030202	ANDERSON	CUPBOARD CK AT S-04-733 AB BREAZEAL ST PLANT & BL BLAIR HILL	SV-139	REC	FC	InTMDL	012-04	2004
SAVANNAH	030601030202	ANDERSON	CUPBOARD CK AT S-04-209 BL EFF FROM BELTON 2 PLANT	SV-140	REC	FC	InTMDL	012-04	2004
SAVANNAH	030601030202	ANDERSON	BROADWAY CREEK AT US 76 BTWN ANDERSON & BELTON	SV-141	REC	FC	InTMDL	012-04	2004
SAVANNAH	030601030203	ANDERSON	ROCKY RVR AT S-04-263 2.7 MI SE ANDERSON AT STP	SV-031	REC	FC	InTMDL	012-04	2004
SAVANNAH	030601030203	ANDERSON	ROCKY RVR AT S-04-152 BL ROCKY RVR STP	SV-041	REC	FC	InTMDL	012-04	2004
SAVANNAH	030601030204	ANDERSON	CHEROKEE CK AT S-04-318 4 MI S OF BELTON	SV-043	REC	FC	InTMDL	012-04	2004
SAVANNAH	030601030206	ANDERSON	WILSON CREEK AT OLD BRIDGE ON S-04-30 (FRED BRADFORD RD) WHICH IS BETWEEN SC 81 AND S-04-668 AND SOUTH OF S-04-156, 2.1 MI SE OF STARR	RS-11053	REC	FC	WnTMDL	012-04	2004
SAVANNAH	030601030206	ANDERSON	WILSON CREEK AT S-04-294	SV-347	REC	FC	InTMDL	012-04	2004
SAVANNAH	030601030401	ANDERSON	THREEMILE CREEK AT DOBBINS BRIDGE ROAD	RS-22078	REC	ECOLI	WnTMDL	009-04	2004
SAVANNAH	030601030401	ANDERSON	BIG GENEROSTEE CK AT CO RD 104	SV-316	REC	FC	InTMDL	009-04	2004
SAVANNAH	030601030502	ABBEVILLE	UNNAMED TRIB TO BAILEY'S CREEK AT S-1-171 4.8 MI NNE OF ABBEVILLE	RS-06190	REC	FC	WnTMDL	026-05	2005
SAVANNAH	030601030504	ABBEVILLE	UNNAMED TRIB TO JOHNSON CREEK AT S-01-352 AT SECOND BRIDGE FROM SC 201 6.8 MI W OF DUE WEST	RS-05586	REC	FC	WnTMDL	026-05	2005
SAVANNAH	030601030506	ABBEVILLE	PENNY CREEK ON FLAT ROCK RD	RS-22075	REC	ECOLI	WnTMDL	026-05	2005
SAVANNAH	030601030508	ABBEVILLE	MCKENLEY CREEK AT SC 72	RS-16306	REC	FC	WnTMDL	026-05	2005
SAVANNAH	030601030510	ABBEVILLE	CALHOUN CREEK AT SC 28, 1.5 M NW OF ABBEVILLE	RS-01049	REC	FC	InTMDL	026-05	2005

In and Within TMDL Sites

BASIN	HUC 12	COUNTY	DESCRIPTION	SITE	USE	CAUSE	TMDL	TECH REPORT	APPROVED
SAVANNAH	030601030510	ABBEVILLE	CALHOUN CK AT BRIDGE ON SC 71	RS-09092	REC	FC	WnTMDL	026-05	2005
SAVANNAH	030601030510	MCCORMICK	LONG CANE CK AT S-33-117 7.0 MI NW MCCORMICK	SV-318	REC	FC	InTMDL	026-05	2005
SAVANNAH	030601030512	ABBEVILLE	LITTLE RIVER AT SC 28	RS-18426	REC	ECOLI	WnTMDL	026-05	2005
SAVANNAH	030601030512	ABBEVILLE	LITTLE RIVER AT S-01-32	SV-348	REC	FC	InTMDL	026-05	2005
SAVANNAH	030601030602	ABBEVILLE	LITTLE RIVER AT S-01-24	SV-164	REC	FC	InTMDL	026-05	2005
SAVANNAH	030601030603	ABBEVILLE	JOHNS CK AT S-01-616.7 MI ENE OF ABBEVILLE	RS-07222	REC	FC	WnTMDL	026-05	2005
SAVANNAH	030601030605	ABBEVILLE	BLUE HILL CK ON S MAIN ST ABBEVILLE	SV-053B	REC	FC	InTMDL	026-05	2005
SAVANNAH	030601030606	ABBEVILLE	LONG CANE CREEK AT NATIONAL FOREST ROAD 505 (NF-505); SECESSION STREET	RS-17350	REC	ECOLI	WnTMDL	026-05	2005
SAVANNAH	030601030606	ABBEVILLE	LONG CANE CREEK AT S-01-159	SV-349	REC	FC	InTMDL	026-05	2005
SAVANNAH	030601030608	GREENWOOD	REEDY BRANCH AT WOODEN BRIDGE ON UNIMPROVED GRAVEL ROAD (WATSON HILL ROAD) ABOUT 1 MILE EAST OF CO RD S-24-112. 5 MI SW OF PROMISED LAND	RS-04542	REC	FC	WnTMDL	026-05	2005
SAVANNAH	030601030609	ABBEVILLE	SAWNEY CK AT CO RD 1.5 MI SE OF CALHOUN FALLS	SV-052	REC	FC	InTMDL	026-05	2005
SAVANNAH	030601030613	MCCORMICK	LITTLE RIVER AT S-33-19	SV-192	REC	FC	InTMDL	026-05	2005
SAVANNAH	030601060203	AIKEN	SAND RVR AT OLD US 1 1.2 MI SE WARRENVILLE	SV-069	REC	FC	InTMDL	007-06	2006
SAVANNAH	030601060203	AIKEN	HORSE CK AT S-02-104 0.6 MI SW GRANITEVILLE	SV-071	REC	FC	WnTMDL	007-06	2006
SAVANNAH	030601060203	AIKEN	SAND RIVER AT DIBBLE ROAD	SV-831	REC	ECOLI	WnTMDL	007-06	2006
SAVANNAH	030601060204	AIKEN	LITTLE HORSE CK AT SC 421 BL EFF OF CLEARWTR FIN	SV-073	REC	FC	InTMDL	007-06	2006
SAVANNAH	030601060205	AIKEN	HORSE CK AT S-02-145	SV-072	REC	FC	InTMDL	007-06	2006
SAVANNAH	030601060205	AIKEN	HORSE CK AT SC 125 1.5 MI SW CLEARWATER	SV-250	REC	FC	InTMDL	007-06	2006
SAVANNAH	030601060403	AIKEN	HOLLOW CREEK AT S-02-5	SV-350	REC	FC	InTMDL	020-05	2005
SAVANNAH	030601060504	AIKEN	TIMS BR AT SRP ROAD C	SV-324	REC	ECOLI	InTMDL	1210-13	2013

In and Within TMDL Sites

BASIN	HUC 12	COUNTY	DESCRIPTION	SITE	USE	CAUSE	TMDL	TECH REPORT	APPROVED
SAVANNAH	030601060505	AIKEN	ROAD CROSSING UPPER THREE RUNS CREEK ABOVE CONFLUENCE WITH TINKER CREEK SRS -USE SV-2027	SV-2027	REC	ECOLI	WnTMDL	1210-13	2013
SAVANNAH	030601060506	AIKEN	UPPER THREE RUNS AT SRP ROAD A	SV-325	REC	ECOLI	InTMDL	1210-13	2013
SAVANNAH	030601060601	AIKEN	UNNAMED TRIBUTARY TO THE SAVANNAH RIVER AT RIVER BLUFF RD IN THE RAPIDS S/D IN NORTH AUGUSTA.	RS-04544	REC	FC	InTMDL	009-07	2007
SAVANNAH	030601070101	GREENWOOD	HARD LABOR CREEK AT S-24-164 BRIDGE	SV-151	REC	FC	InTMDL	019-05	2005
SAVANNAH	030601070102	GREENWOOD	CHURCH BRANCH AT S-24-375 3.6 MI E OF BRADLEY	RS-06016	REC	ECOLI	InTMDL	0723-15	2015
SAVANNAH	030601070103	MCCORMICK	HARD LABOR CREEK @ SR 23	SV-731	REC	ECOLI	WnTMDL	0723-15	2015
SAVANNAH	030601070105	GREENWOOD	CUFFYTOWN CREEK AT S-24-44 -EPWORTH CAMP ROAD E	RS-13118	REC	ECOLI	WnTMDL	0723-15	2015
SAVANNAH	030601070105	GREENWOOD	CUFFYTOWN CREEK AT US 25	RS-16318	REC	ECOLI	WnTMDL	0723-15	2015
SAVANNAH	030601070106	MCCORMICK	LITTLE CREEK AT S-24-112/QUATTLEBAUM CEMETARY RD/LONG CANE RD	RS-20545	REC	ECOLI	WnTMDL	0723-15	2015
SAVANNAH	030601070106	MCCORMICK	CUFFYTOWN CREEK AT S-33-138	SV-351	REC	ECOLI	InTMDL	0723-15	2015
SAVANNAH	030601070107	MCCORMICK	BRIDGE ON STATE RD S-33-86/ CIMMARON RD	RS-21038	REC	ECOLI	WnTMDL	0723-15	2015
SAVANNAH	030601070108	MCCORMICK	STEVENS CREEK AT SC 283	RS-15241	REC	ECOLI	WnTMDL	0723-15	2015
SAVANNAH	030601070108	MCCORMICK	STEVENS CREEK AT S-33-21	SV-330	REC	ECOLI	InTMDL	0723-15	2015
SAVANNAH	030601070201	EDGEFIELD	SLEEPY CREEK AT S-19-140	RS-08068	REC	ECOLI	InTMDL	0406-17	2017
SAVANNAH	030601070207	EDGEFIELD	CAMP BRANCH AT NEW CUT ROAD	RS-16289	REC	ECOLI	WnTMDL	0107-14	2013
SAVANNAH	030601070208	EDGEFIELD	TURKEY CREEK AT S-19-35 WALKER ROAD	RS-15257	REC	ECOLI	WnTMDL	0406-17	2017
SAVANNAH	030601070208	EDGEFIELD	TURKEY CREEK AT S-33-227/S-19-68	SV-352	REC	ECOLI	InTMDL	0406-17	2017
SAVANNAH	030601070208	EDGEFIELD	BEAVERDAM CREEK AT FOREST SERVICE ROAD 621 OFF S-19-68	SV-353	REC	ECOLI	InTMDL	0107-14	2013

Appendix E:

Long Term Prioritization Framework and List of Waters Targeted for Restoration

Prioritization Framework

The 2022-2032 Vision for the Clean Water Act §303(d) Program directs states to develop a Prioritization Framework that serves as guidance for TMDL prioritization over the next decade. In addition to this long-term Prioritization Framework, the Vision directs states to specify site/pollutant TMDL priorities. These are to be updated every two years with progress or completion noted, additional priorities added and perhaps some removed from the priorities list. Over the next ten years, this long-term prioritization framework will provide guidance for determining these short-term priorities. The updated short-term priorities will be made available for public comment along with the Integrated Report in even numbered years.

1) Planning and Prioritization Goal

The focus of the Long-Term Prioritization Framework will be the restoration of impaired waters through the development of implementable TMDLs. This will be accomplished through scientific data collection and analysis, collaboration with other divisions and agencies as well as public participation in the prioritization process.

2) Restoration Goal

The goal of the TMDL program is to restore impaired waters to a condition that supports a balanced aquatic community and that can support recreation, shellfish harvesting and subsistence fishing. The key to achieving these goals lies in the implementation of TMDLs that have been developed. For this reason, the state will prioritize impaired waters in which interest has been expressed in restoration. Those who wish to discuss restoration of water quality in their area may contact the 303(d) and TMDL Coordinator (<https://des.sc.gov/programs/bureau-water/south-carolina-303d-list-impaired-waters-tmdls>), or the watershed managers in their area (<https://des.sc.gov/programs/bureau-water/watersheds-program>) In addition, we will:

- Consult with the Watersheds Section to identify any new watershed-based plans completed and any other areas with public/NGO interest in restoration.
- Consult with the shellfish monitoring program to identify impairments in high use harvesting areas or areas with public interest in restoration.
- Maintain an open line of communication with regional river keepers and environmental groups.

3) Protection Goal

- Protection plans will be considered for watersheds with good water quality and a high level of interest when time and resources permit.
- Other divisions within the agency will be consulted to recruit candidates for protection TMDLs.

4) Use Data Analysis to Focus Efforts

The 303(d), Modeling and TMDL Section will use the most recent EPA-approved 303(d) list, 305(b) report, spatial analyses, special studies, and other data to determine overall trends in impairment types and numbers to guide our efforts in prioritization. Ongoing discussions with the managers of the citizen science group Adopt-A-Stream will help identify “hot spots” as potential sites to focus our efforts.

- Indicator bacteria exceedances (*E. coli* and *enterococcus*) continue to be the most abundant cause of impairment in South Carolina’s waterways. Because of this, bacteria impairments will continue to be a primary focus for TMDL development and implementation. We will prioritize areas with very high exceedances of the water quality standard along with impairments in locations with a high level of public interest and use.
- Nutrient impairments in lakes are also prevalent, second only to bacteria. We will continue our efforts to address these through the TMDL process with the ultimate goal of restoring water quality in these lakes to meet applicable nutrient standards and fully attain designated uses.

5) Partnerships Goal

In addition to the opportunities for collaboration mentioned in goals 1 – 4 and in the Focus Areas section below, we will continue to develop relationships with other governmental groups and outside stakeholders.

Focus Areas

1) Achieve Environmental Justice

One focus area of the 2022-2023 Vision is environmental justice (EJ). States are encouraged to ensure that no group bears a disproportionate burden of pollution. South Carolina has an Environmental Justice Advisory Committee consisting of agency heads (or their designees) and members of academia that has been active since 2007. Within SCDES, EJ is managed within the Department of Environmental Affairs. The promotion of EJ is a priority for the Director of the Department.

Environmental Affairs encourages communities to self-identify as areas that are overburdened by poor environmental quality and that may be underserved. To date, approximately 45 communities have done so and are in contact with our EJ coordinator.

To incorporate EJ into the prioritization process, we will:

- Communicate regularly with SCDES's Environmental Justice Coordinator and the Community Engagement Coordinator to identify impairments that are in areas with EJ concerns, especially those that have public/NGO interest in restoration. Meetings will take place quarterly.
- Consult with watershed managers to identify interest in water quality restoration in underserved or overburdened areas.

2) Respond to Climate Change

According to South Carolina's Office of Resilience, the average temperature in our already very warm region has increased by 1°F since 1895 and the state is expected to experience more than 50 additional days per year above 95° by 2100. Sea level has increased up to 1 foot since 1899 and is projected to rise an additional foot by 2050. In addition to sea level rise, our coastal ecosystems are also expected to experience impacts from ocean surface temperature increase, ocean acidification, and deoxygenation. The only statistically significant trend noted in state-wide precipitation is a decrease in summer precipitation and an increase in precipitation occurring in autumn.

The state has seen an increase in harmful algal blooms (HABs). HABs occur in response to increasing temperatures, decreasing flows through reservoirs, and excessive levels of nutrients. Increased nutrient loading and resulting algal blooms decrease dissolved oxygen in the water column affecting aquatic life. The algae itself may be directly harmful to animal life through the release of toxins. The presence of a HAB interferes with recreation uses and can cause taste and odor issues with drinking water.

We will continue our focus on developing TMDLs for nutrient impaired reservoirs to restore these waters to meet all designated uses. The changes in temperature and flow patterns in response to climate change are for the most part out of our control, but nutrient input is a factor that can be managed to decrease the occurrence of HABs.

Short Term Priorities

The following list includes the sites and pollutants that have been prioritized for restoration during the next two years. Some of these projects are already underway and

some have not yet begun. Not all of the projects will be completed during the two year period, but all will be under development.

Waters Targeted for Restoration

PRIORITY	LOCATION	BASIN	HUC_12	COUNTY	DESCRIPTION	SITE	USE	2024 CAUSE	ORIGINAL CAUSE	COMMENTS
1	CATAWBA - WATEREE LAKES NUTRIENTS	CATAWBA	030501040111	KERSHAW	LK WATEREE IN FOREBAY EQUIDISTANT FROM DAM AND SHORELINES	CL-089	AL	DO, PH	DO, PH	
1	CATAWBA - WATEREE LAKES NUTRIENTS	CATAWBA	030501040111	FAIRFIELD	LK WATEREE AT END OF S-20-291	CW-207	AL	PH	CHLA, PH	CHLA STANDARD ATTAINED, 2024 PROTECTION PRIORITY
1	CATAWBA - WATEREE LAKES NUTRIENTS	CATAWBA	030501040111	FAIRFIELD	MID LAKE LK WATEREE	CW-207B	AL	PH	PH	
1	CATAWBA - WATEREE LAKES NUTRIENTS	CATAWBA	030501040108	FAIRFIELD	LK WATEREE AT S-20-101 11 MI ENE WINNSBORO	CW-208	AL	CHLA, PH	PH	
1	CATAWBA - WATEREE LAKES NUTRIENTS	CATAWBA	030501040111	KERSHAW	LK WATEREE AT SMALL ISLAND 2.3 MI N OF DAM	CW-209	AL	PH	PH	
1	CATAWBA - WATEREE LAKES NUTRIENTS	CATAWBA	030501040111	KERSHAW	LK WATEREE OFF DUTCHMAN CREEK ARM	LCR-03	AL	PH	PH	
1	CATAWBA - WATEREE LAKES NUTRIENTS	CATAWBA	030501040111	KERSHAW	LAKE WATEREE 1.0 MI SW FROM MOUTH OF BEAVER CK	RL-02314	AL	PH, TP	PH, TP	
1	CATAWBA - WATEREE LAKES NUTRIENTS	CATAWBA	030501040111	KERSHAW	LAKE WATEREE NEARSHORE ALONG S-28-802 OPP COLONEL CK CONFL	RL-03336	AL	PH, TP	PH, TP	
1	CATAWBA - WATEREE LAKES NUTRIENTS	CATAWBA	030501040108	FAIRFIELD	DUTCHMANS CREEK ARM OF LAKE WATEREE 0.4 MI E OF S-20-101 BRIDGE	RL-08035	AL	PH, TP	PH, TP	
1	CATAWBA - WATEREE LAKES NUTRIENTS	CATAWBA	030501040111	KERSHAW	WATEREE LAKE 1.9 MILES WEST OF THE CLEARWATER COVE BOAT LANDING AND 1.9 MILES	RL-09099	AL	PH, TP	PH, TP	
1	CATAWBA - WATEREE LAKES NUTRIENTS	CATAWBA	030501040111	KERSHAW	LAKE WATEREE 4.3MI NW OF WEST END OF WATEREE DAM	RL-10008	AL	PH	PH	
1	CATAWBA - WATEREE LAKES NUTRIENTS	CATAWBA	030501040106	FAIRFIELD	WATEREE LAKE ABOUT 1 MILE BELOW THE CONFLUENCE WITH THE CROOKED CREEK	RL-11040	AL	PH, TN, TP	PH, TN, TP	
1	CATAWBA - WATEREE LAKES NUTRIENTS	CATAWBA	030501040108	FAIRFIELD	LAKE WATEREE; DUTCHMANS CREEK COVE NEAR MOUTH OF CUT BEHIND LAKE WATEREE STATE PARK	RL-12056	AL	CHLA, PH	CHLA, PH	
1	CATAWBA - WATEREE LAKES NUTRIENTS	CATAWBA	030501040111	KERSHAW	LAKE WATEREE APPROX 0.15 MI SW OF END OF LITTLE GULL RD	RL-13084	AL	PH	PH	
1	CATAWBA - WATEREE LAKES NUTRIENTS	CATAWBA	030501040111	KERSHAW	LAKE WATEREE APPROX 1.7 MI NE OFF COLONEL CREEK LANDING	RL-14155	AL	PH	PH	
1	CATAWBA - WATEREE LAKES NUTRIENTS	CATAWBA	030501040106	LANCASTER	LAKE WATEREE 2.1 MILES NNE OF WATEREE CREEK BOAT RAMP	RL-15007	AL	TN	TN	
1	CATAWBA - WATEREE LAKES NUTRIENTS	CATAWBA	030501040111	FAIRFIELD	FOX CREEK COVE OF LAKE WATEREE APPROX 300 YDS NE OF JUNE CREEK BOAT RAMP. PERFECT DO	RL-16039	AL	PH	PH	
1	CATAWBA - WATEREE LAKES NUTRIENTS	CATAWBA	030501040111	KERSHAW	LAKE WATEREE APPROX .25 MILES NE OF LAKE WATEREE STATE PARK BOAT RAMP	RL-18083	AL	PH	PH	
1	CATAWBA - WATEREE LAKES NUTRIENTS	CATAWBA	030501040111	FAIRFIELD	LAKE WATEREE- NEAR END OF TAYLOR CREEK ARM	RL-19166	AL	PH	PH	
1	CATAWBA - WATEREE LAKES NUTRIENTS	CATAWBA	030501040111	KERSHAW	LAKE WATEREE LOCATED DIRECTLY 1.76 MILES NE OF COLONEL CREEK BOAT RAMP	RL-21218	AL	PH		NEW IMPAIRMENT IN EXISTING PRIORITY WATERSHED
1	CATAWBA - WATEREE LAKES NUTRIENTS	CATAWBA	030501030606	FAIRFIELD	CEDAR CK RESERVOIR 100 M N OF DAM	CW-033	AL	TP	PH, TP	PH STANDARD ATTAINED, 2024 PROTECTION PRIORITY
1	CATAWBA - WATEREE LAKES NUTRIENTS	CATAWBA	030501030606	CHESTER	CEDAR CK RESERVOIR AT UNIMP RD AB JCT WITH ROCKY CK	CW-174	AL	TP	TN, PH, TP	PH, TN STANDARD ATTAINED, 2024 PROTECTION PRIORITY
1	CATAWBA - WATEREE LAKES NUTRIENTS	CATAWBA	030501030505	CHESTER	CEDAR CK RESERVOIR/ROCKY CK AT S-12-141 SE OF GREAT FALLS	CW-175	AL	DO, TN, TP	DO, TN, TP	
1	CATAWBA - WATEREE LAKES NUTRIENTS	CATAWBA	030501030606	LANCASTER	CEDAR CK RES 2.15 M SE OF GREAT FALLS	RL-01007	AL	TP	TP	
1	CATAWBA - WATEREE LAKES NUTRIENTS	CATAWBA	030501030606	CHESTER	CEDAR CK RES FROM W OF BIG ISL 7 MI BELOW ROCKY CK CONFL	RL-02319	AL	TP	TP	
1	CATAWBA - WATEREE LAKES NUTRIENTS	CATAWBA	030501030606	LANCASTER	CEDAR CK RES 0.15 MI SE OF S TIP PICKETT ISLAND	RL-02452	AL	TP	TP	

Waters Targeted for Restoration

PRIORITY	LOCATION	BASIN	HUC_12	COUNTY	DESCRIPTION	SITE	USE	2024 CAUSE	ORIGINAL CAUSE	COMMENTS
1	CATAWBA - WATEREE LAKES NUTRIENTS	CATAWBA	030501030606	CHESTER	CEDAR CREEK RESERVOIR 1.9 MI SE OF GREAT FALLS AND E OF BIG ISLAND	RL-03353	AL	TP	TP	
1	CATAWBA - WATEREE LAKES NUTRIENTS	CATAWBA	030501030606	LANCASTER	CEDAR CREEK RESERVOIR 2.2 MI SE OF GREAT FALLS SE OF BOWDEN ISLAND	RL-04375	AL	TP	TP	
1	CATAWBA - WATEREE LAKES NUTRIENTS	CATAWBA	030501030606	CHESTER	CEDAR CREEK RESERVOIR 1.25 MI ESE OF GREAT FALLS NW OF HILL ISLAND	RL-04379	AL	TP	TP	
1	CATAWBA - WATEREE LAKES NUTRIENTS	CATAWBA	030501030606	LANCASTER	CEDAR CREEK RESERVOIR 0.42 MI NNW OF S-29-405 ON LANCASTER CHESTER COUNTY LINE	RL-05391	AL	TP	TP	
1	CATAWBA - WATEREE LAKES NUTRIENTS	CATAWBA	030501030606	FAIRFIELD	CEDAR CREEK RESERVOIR DEBUTARY CREEK BRANCH 0.4 MI E OF DEBUTARY CREEK AND S-20-268	RL-05416	AL	TP	TP	
1	CATAWBA - WATEREE LAKES NUTRIENTS	CATAWBA	030501030606	CHESTER	CEDAR CREEK RESEVOIR 1.6 MI SE OF GREAT FALLS E OF BIG ISLAND	RL-06431	AL	TP	TP	
1	CATAWBA - WATEREE LAKES NUTRIENTS	CATAWBA	030501030606	CHESTER	CEDAR CREEK RESEVOIR 2.3 MI SE OF GREAT FALLS S OF PICKET ISLAND	RL-06443	AL	PH	PH	
1	CATAWBA - WATEREE LAKES NUTRIENTS	CATAWBA	030501030606	CHESTER	CEDAR CREEK RESERVOIR 0.27 MI SE OF S-12-141BELOW TAILRACE FROM GREAT FALLS DAM	RL-08046	AL	TN, TP	TN, TP	
1	CATAWBA - WATEREE LAKES NUTRIENTS	CATAWBA	030501030606	FAIRFIELD	CEDAR CREEK RESERVOIR 0.15 MILES SOUTHWEST OF THE DEBUTARY BOAT LANDING	RL-09094	AL	TP	TP	
1	CATAWBA - WATEREE LAKES NUTRIENTS	CATAWBA	030501030606	LANCASTER	LAKE; CEDAR CK RESERVOIR 2.60MI SSE OF JCT OF US 21 AND SC-97 ON EAST SIDE	RL-10102	AL	TP	TP	
1	CATAWBA - WATEREE LAKES NUTRIENTS	CATAWBA	030501030606	CHESTER	CEDAR CREEK RESERVOIR 1.7 MILES NORTH OF GOAT ISLAND	RL-15104	AL	PH	PH	
1	CATAWBA - WATEREE LAKES NUTRIENTS	CATAWBA	030501030606	LANCASTER	CEDAR CREEK RESERVOIR 0.39 MILES SW OF STUMPY POND LANDING	RL-16115	AL	TN	TN	
1	CATAWBA - WATEREE LAKES NUTRIENTS	CATAWBA	030501030606	CHESTER	CEDAR CREEK RESERVOIR BETWEEN PICKETT ISLAND AND BIG ISLAND NEARER SOUTHERN END	RL-17127	AL	PH	PH	
1	CATAWBA - WATEREE LAKES NUTRIENTS	CATAWBA	030501030606	FAIRFIELD	CEDAR CREEK RESERVOIR DEBUTARY CREEK ARM IN COVE APPROX 90 YARDS N OF DEBUTARY BOAT	RL-18146	AL	TP	TP	
1	CATAWBA - WATEREE LAKES NUTRIENTS	CATAWBA	030501030606	CHESTER	GREAT FALLS RESERVOIR 0.9 MI NE OF GREAT FALLS	RL-03332	AL	TN, TP	TN, TP	
1	CATAWBA - WATEREE LAKES NUTRIENTS	CATAWBA	030501030606	CHESTER	GREAT FALLS RESERVOIR 0.3 MI NE OF DAM AND W OF BIG ISLAND	RL-03351	AL	TP	TP	
1	CATAWBA - WATEREE LAKES NUTRIENTS	CATAWBA	030501030606	CHESTER	GREAT FALLS RESERVOIR 1 MI NE OF GREAT FALLS	RL-03458	AL	TP	TP	
1	CATAWBA - WATEREE LAKES NUTRIENTS	CATAWBA	030501030606	CHESTER	GREAT FALLS RESERVOIR 1 MI EAST OF JUNCTION OF SC 99 AND US 21	RL-05414	AL	TP	TP	
1	CATAWBA - WATEREE LAKES NUTRIENTS	CATAWBA	030501030606	CHESTER	GREAT FALLS RESERVOIR 1.2 MI SE OF GREAT FALLS W OF BIG ISLAND	RL-06429	AL	TP	TP	
1	CATAWBA - WATEREE LAKES NUTRIENTS	CATAWBA	030501030606	CHESTER	GREAT FALLS RESERVOIR 0.9 MI E OF NITROLEE W SIDE OF CUT BTWN 2 ISLANDS	RL-08062	AL	TN, TP	TN, TP	
1	CATAWBA - WATEREE LAKES NUTRIENTS	CATAWBA	030501030606	CHESTER	GREAT FALL RESERVOIR 155M SE OF JCT OF US 21 AND SC-97 ON WEST SIDE OF GREAT FALL	RL-10106	AL	TN, TP	TN, TP	
1	CATAWBA - WATEREE LAKES NUTRIENTS	CATAWBA	030501030606	CHESTER	GREAT FALLS RESERVOIR 40 YARDS FROM DAM AND 70 YARDS WEST OF SHORE OF POINT	RL-11117	AL	DO, TN, TP	DO, TN, TP	
1	CATAWBA - WATEREE LAKES NUTRIENTS	CATAWBA	030501030606	CHESTER	GREAT FALLS RESERVOIR 1.0 MILES SOUTH OF SC 97 IN THE MIDDLE OF THE RESERVOIR.	RL-11119	AL	TN, TP	TN, TP	
1	CATAWBA - WATEREE LAKES NUTRIENTS	CATAWBA	030501030606	CHESTER	GREAT FALLS RESERVOIR NEAR BIG ISLAND SHORELINE ACROSS FROM END OF RIVER ST	RL-13134	AL	PH, TP	PH, TP	
1	CATAWBA - WATEREE LAKES NUTRIENTS	CATAWBA	030501030606	CHESTER	GREAT FALLS RESERVOIR - WESTERN SIDE OF LAKE 0.7 MI NNW OF DAM	RL-19258	AL	TP	TP	
1	CATAWBA - WATEREE LAKES NUTRIENTS	CATAWBA	030501030606	LANCASTER	FISHING CK RES 2 MI BL CANE CREEK	CW-016F	AL	TN, TP	TN, TP	

Waters Targeted for Restoration

PRIORITY	LOCATION	BASIN	HUC_12	COUNTY	DESCRIPTION	SITE	USE	2024 CAUSE	ORIGINAL CAUSE	COMMENTS
1	CATAWBA - WATEREE LAKES NUTRIENTS	CATAWBA	030501030606	LANCASTER	FISHING CK RES 75 FT AB DAM NR GREAT FALLS	CW-057	AL	PH, TP	TN, PH, TP	TN STANDARD ATTAINED, 2024 PROTECTION PRIORITY
1	CATAWBA - WATEREE LAKES NUTRIENTS	CATAWBA	030501030606	CHESTER	UPPER FISHING CREEK LAKE	LCR-01	AL	TP	TP	
1	CATAWBA - WATEREE LAKES NUTRIENTS	CATAWBA	030501030606	LANCASTER	FISHING CK RES MIDLAKE OFF BEAR CK ARM	LCR-04	AL	PH	PH	
1	CATAWBA - WATEREE LAKES NUTRIENTS	CATAWBA	030501030606	LANCASTER	BEAR CREEK ARM OF FISHING CREEK LAKE	LCR-05	AL	PH	PH	
1	CATAWBA - WATEREE LAKES NUTRIENTS	CATAWBA	030501030606	CHESTER	FISHING CREEK RESERVOIR APPROX MID-LAKE APPROX 1 MI N OF CANE CREEK LANDING	RL-13072	AL	TN, TP	TN, TP	
1	CATAWBA - WATEREE LAKES NUTRIENTS	CATAWBA	030501030606	LANCASTER	FISHING CREEK RESERVOIR 0.2 MILES NNW OF CANE CREEK LANDING	RL-15023	AL	PH, TN, TP	TN, PH, TP	
1	CATAWBA - WATEREE LAKES NUTRIENTS	CATAWBA	030501030606	LANCASTER	FISHING CREEK RESERVOIR MID-CHANNEL BETWEEN ISLAND AND EAST BANK APPROX 1 MILE SSW	RL-17071	AL	PH, TP	PH, TP	
1	CATAWBA - WATEREE LAKES NUTRIENTS	CATAWBA	030501030606	LANCASTER	FISHING CREEK LAKE NORTHERN PART OF LAKE JUST OFF OF NEIGHBORHOOD ON EAST SIDE	RL-22013	AL	PH, TP		NEW IMPAIRMENT IN EXISTING PRIORITY WATERSHED
1	CATAWBA - WATEREE LAKES NUTRIENTS	CATAWBA	030501040106	LANCASTER	LK WATEREE HEADWATERS APPROX 50 YDS DS CONFL CEDAR CK	CW-231	AL	TP	DO, TP, TN	DO, TN STANDARD ATTAINED, 2024 PROTECTION PRIORITY
1	CATAWBA - WATEREE LAKES NUTRIENTS	CATAWBA	030501040106	CHESTER	CEDAR CREEK RESERVOIR LOCATED 0.37 MILES SSE FROM S-141 BRIDGE AND 0.38 MILES SE	RL-21277	AL	TP		NEW IMPAIRMENT IN EXISTING PRIORITY WATERSHED
1	CATAWBA - WATEREE LAKES NUTRIENTS	CATAWBA	030501040106	CHESTER	FISHING CREEK RESERVOIR LOCATED 1 MILE SW OF CW-016F AND DIRECTLY 3.16 MILES SSW	RL-21226	AL	TP		NEW IMPAIRMENT IN EXISTING PRIORITY WATERSHED
1	LAKE MURRAY NUTRIENTS	SALUDA	030501091003	SALUDA	LAKE MURRAY, CLOUDS CREEK ARM, APPROXIMATELY 0.2 MI NNW OF S-41- 59 BRIDGE. SITE 10 YARDS OFF W BANK	RL-11033	AL	CHLA, PH	CHLA, PH	
1	LAKE MURRAY NUTRIENTS	SALUDA	030501091105	NEWBERRY	LAKE MURRAY BIG CREEK ARM ACROSS LAKE FROM SHINNER LN	RL-19154	AL	CHLA, PH, TP	CHLA, TP	NEW IMPAIRMENT IN EXISTING PRIORITY WATERSHED
1	LAKE MURRAY NUTRIENTS	SALUDA	030501091105	SALUDA	LAKE MURRAY; LITTLE SALUDA ARM AT SC 391	S-222	AL	PH, TP	PH,TP	
1	LAKE MURRAY NUTRIENTS	SALUDA	030501091206	NEWBERRY	LAKE MURRAY, BUSH RVR ARM, 4.6 KM US SC 391	S-309	AL	CHLA, PH, TP, TN	CHLA, PH, TP, TN	
1	LAKE MURRAY NUTRIENTS	SALUDA	030501091207	NEWBERRY	LAKE MURRAY; SALUDA RVR ARM; US BUSH RVR; 3.8 KM US SC 391	S-310	AL	PH		NEW IMPAIRMENT IN EXISTING PRIORITY WATERSHED
1	LAKE MURRAY NUTRIENTS	SALUDA	030501091003	SALUDA	LAKE MURRAY CLOUDS CREEK ARM OFF RUBY RISER ROAD	S-326	AL	PH		NEW IMPAIRMENT IN EXISTING PRIORITY WATERSHED
1	REEDY RIVER BASIN NUTRIENTS*	SALUDA	030501090604	LAURENS	LAKE GREENWOOD; REEDY RVR ARM; 150 YDS US RABON CK	S-308	AL		CHLA, TN, PH, TP	CHLA, TN, TP, PH STANDARD ATTAINED, 2024 PROTECTION PRIORITY
1	REEDY RIVER BASIN NUTRIENTS*	SALUDA	030501090604	LAURENS	REEDY FORK OF LK GREENWOOD AT S-30-29	S-022	AL	PH	PH	
1	REEDY RIVER BASIN NUTRIENTS*	SALUDA	030501090602	LAURENS	BOYD MILL POND .6 KM W DAM	S-311	AL	PH, TN	TN, PH, TP	TP STANDARD ATTAINED, 2024 PROTECTION PRIORITY
1	LAKE HARTWELL 18 MILE CREEK ARM	SAVANNAH	030601010602	ANDERSON	LAKE HARTWELL - EIGHTEEN MILE CK ARM AT S-04-1098	SV-268	AL	TN, TP	TN, PH, TP	PH STANDARD ATTAINED, 2024 PROTECTION PRIORITY
1	PARR - MONTICELLO RESERVOIRS NUTRIENTS	BROAD	030501060403	FAIRFIELD	MONTICELLO LK-LOWER IMPOUNDMENT BETWEEN LARGE ISLANDS	B-327	AL	PH		
1	PARR - MONTICELLO RESERVOIRS NUTRIENTS	BROAD	030501060406	FAIRFIELD	PARR RESERVOIR 4.8 KM N OF DAM, UPSTREAM MONTICELLO RESERVOIR	B-346	AL	TP		
1	PARR - MONTICELLO RESERVOIRS NUTRIENTS	BROAD	030501060403	FAIRFIELD	MONTICELLO LAKE 1.7 MI NW OF MONTICELLO	RL-04370	AL	PH		
1	PARR - MONTICELLO RESERVOIRS NUTRIENTS	BROAD	030501060403	FAIRFIELD	MONTICELLO LAKE 3.5 MI N OF JENKINSVILLE	RL-04374	AL	PH		
1	PARR - MONTICELLO RESERVOIRS NUTRIENTS	BROAD	030501060406	FAIRFIELD	PARR RESERVOIR APPROX 0.7 MI NNW OF B-346 AND APPROX 0.9 MI SE OF MOUTH OF HELLERS	RL-12049	AL	TP		

Waters Targeted for Restoration

PRIORITY	LOCATION	BASIN	HUC_12	COUNTY	DESCRIPTION	SITE	USE	2024 CAUSE	ORIGINAL CAUSE	COMMENTS
1	PARR - MONTICELLO RESERVOIRS NUTRIENTS	BROAD	030501060403	FAIRFIELD	MONTICELLO RESERVOIR APPROX 0.8 MI SW OF LAKE MONTICELLO EAST LANDING	RL-13089	AL	PH		
1	PARR - MONTICELLO RESERVOIRS NUTRIENTS	BROAD	030501060403	FAIRFIELD	MONTICELLO RESERVOIR 1.04 MILES SSE OF LAKE MONTICELLO WEST LANDING	RL-15009	AL	PH		
1	PARR - MONTICELLO RESERVOIRS NUTRIENTS	BROAD	030501060406	NEWBERRY	PARR RESERVOIR APPROX 0.25 MI ENE OF THE END OF MAYER WINDMILL DRIVE	RL-16047	AL	TP		
1	PARR - MONTICELLO RESERVOIRS NUTRIENTS	BROAD	030501060403	FAIRFIELD	LAKE MONTICELLO JUST OFF ISLAND JUNCTION OF BERMS/ROADS	RL-17067	AL	PH		
1	PARR - MONTICELLO RESERVOIRS NUTRIENTS	BROAD	030501060403	FAIRFIELD	LAKE MONTICELLO- IN COVE HALF WAY LIGHTED LANE AND FIRESIDE DR	RL-19170	AL	PH		
1	PARR - MONTICELLO RESERVOIRS NUTRIENTS	BROAD	030501060403	FAIRFIELD	MONTICELLO RESERVOIR 1.3 MILES SOUTH OF DAM	RL-22001	AL	PH		
1	CATTAIL BRANCH LEAD	PEEDEE	030402010602	CHESTERFIELD	CATTAIL BRANCH AT S-13-54 EVANS MILL ROAD	RS-16312	AL	PB		
1	SFHA 13	EDISTO	030502060308	COLLETON	SCOTT CREEK AT THE MOUND	13-01	SFH	FC		
1	SFHA 13	EDISTO	030502060307	CHARLESTON	FISHING CREEK AT SANDY CREEK CONFLUENCE OF SHINGLE CREEK AND BAILEY CREEK (D7-01)	13-05	SFH	FC		
1	SFHA 13	EDISTO	030502060307	CHARLESTON	STORE CREEK OPPOSITE HOUSE WITH DOCKS ON RIGHT	13-07	SFH	FC		
1	SFHA 13	EDISTO	030502060307	COLLETON	FISHING CREEK AT POLLUTION LINE	13-10	SFH	FC		
1	SFHA 13	EDISTO	030502060307	CHARLESTON	CONFLUENCE OF SHINGLE CREEK AND MILTON CREEK (C7-01)	13-28	SFH	FC		
1	SFHA 13	EDISTO	030502060307	CHARLESTON	BAILEY CREEK, FIRST BEND ADJ. TO BLUFF ON BAILEY ISLAND (NEAR ST. PIERRE CK) (C7-01)	13-29	SFH	FC		
1	SFHA 13	EDISTO	030502060307	CHARLESTON	BAILEY CREEK AT CONFLUENCE WITH UNNAMED TRIB NEAR SW POINT OF SCANAWAH IS. (C7-01)	13-30	SFH	FC		
1	SFHA 13	EDISTO	030502060308	COLLETON	RANDOM STATION - ESTUARY	RT-00523	REC	ENTERO		
1	SFHA 13	EDISTO	030502060308	COLLETON	SCOTT CREEK APPROX 0.6 MI E OF SC 174 BRIDGE	RT-13057	REC	ENTERO		
1	SFHA 13	EDISTO	030502060307	CHARLESTON	BAILEY CREEK 280M WEST OF THE SOUTH END OF MEGGET POINT RD	RT-17144	REC	ENTERO		
1	SFHA 11	SANTEE	030502020202	CHARLESTON	ELLIOTT CUT AT STONO RIVERD (5-01)	11-01	SFH	FC		
1	SFHA 11	SANTEE	030502020202	CHARLESTON	STONO RIVER AT SOUTHERN BOUNDARY OF ST. JOHN'S YACHT HARBOR MARINA CLOSURE ZONE	11-02A	SFH	FC		
1	SFHA 11	SANTEE	030502020205	CHARLESTON	DOCKS BETWEEN MARKERS 10 & 11 IN STONO RIVER	11-03	SFH	FC		
1	SFHA 11	SANTEE	030502020205	CHARLESTON	ABBAPOOLA CREEK AT FIRST LARGE BEND	11-06	SFH	FC		
1	SFHA 11	SANTEE	030502020205	CHARLESTON	ABBAPOOLA CREEK AT CONFLUENCE WITH SMALL CREEK ON WEST BANK AT SEVENTH BEND (C-4/99)	11-06A	SFH	FC		
1	SFHA 11	SANTEE	030502020202	CHARLESTON	STONO RIVER (AIWW) AT MARKER #21A	11-11	SFH	FC		
1	SFHA 11	SANTEE	030502020202	CHARLESTON	STONO RIVER (AIWW) AT MARKER #27	11-12	SFH	FC		
1	SFHA 11	EDISTO	030502060402	CHARLESTON	STONO RIVER (AIWW) AT MARKER #63	11-15	SFH	FC		
1	SFHA 11	SANTEE	030502020202	CHARLESTON	STONO RIVER (AIWW) AT MARKER #51	11-16	SFH	FC		

Waters Targeted for Restoration

PRIORITY	LOCATION	BASIN	HUC_12	COUNTY	DESCRIPTION	SITE	USE	2024 CAUSE	ORIGINAL CAUSE	COMMENTS
1	SFHA 11	SANTEE	030502020202	CHARLESTON	STONO RIVER (LOG BRIDGE CREEK) AT MARKER #54	11-17	SFH	FC		
1	SFHA 11	SANTEE	030502020105	CHARLESTON	CONFLUENCE OF RANTOWLES CREEK AND STONO RIVER	11-18	SFH	FC		
1	SFHA 11	SANTEE	030502020203	CHARLESTON	SOUTH KIAWAH RIVER ON THE FLATS	11-21	SFH	FC		
1	SFHA 11	SANTEE	030502020203	CHARLESTON	KIAWAH RIVER POG AT MINGO POINT	11-22	SFH	FC		
1	SFHA 11	SANTEE	030502020202	CHARLESTON	STONO RIVER AT MOUTH OF PENNY CREEK NEAR MARKER #25	11-27	SFH	FC		
1	SFHA 11	SANTEE	030502020205	CHARLESTON	BASS CREEK AT CONFLUENCE WITH CINDER CREEK	11-32	SFH	FC		
1	SFHA 11	SANTEE	030502020205	CHARLESTON	CINDER CREEK AT PUBLIC DOCK (3RD BEND FROM CONFLUENCE WITH BASSK CREEK) (C5-01)	11-34	SFH	FC		
1	SFHA 11	SANTEE	030502020205	CHARLESTON	BASS CREEK AT PUBLIC DOCK (5TH BEND FROM CONFLUENCE WITH CINDER CREEK (C5-01)	11-35	SFH	FC		
1	SFHA 11	SANTEE	030502020202	CHARLESTON	STONO RVR AT S-10-20 2 MI UPSTRM OF CLEMSON EXP STA	MD-202	REC	ENTERO		
1	SFHA 11	SANTEE	030502020205	CHARLESTON	@ BLIND ROAD	MD-802	REC	ENTERO		
1	SFHA 11	SANTEE	030502010605	CHARLESTON	WAPPOO CUT PUBLIC BOAT LANDING - END OF WESTERN FLOATING DOCK	WC1	REC	ENTERO		
1	CEDAR, MYERS, TOMS CREEKS	SALUDA	030501100310	RICHLAND	CEDAR CK SOUTH OF S-40-734 AT OLD USGS GAGING PLATFORM	C-075	REC	ECOLI		
1	CEDAR, MYERS, TOMS CREEKS	SALUDA	030501100310	RICHLAND	CEDAR CK-BRIDGE B LOCATED ALONG WESTON LAKE LOOP TRAIL	C-077	REC	ECOLI		
1	CEDAR, MYERS, TOMS CREEKS	SALUDA	030501100310	RICHLAND	CEDAR CK CANOE ACCESS OFF S-40-1288 (SO CEDAR CK RD)	C-076	REC	ECOLI		
1	CEDAR, MYERS, TOMS CREEKS	SALUDA	030501100401	RICHLAND	TOMS CK AT SC 48	C-072	REC	ECOLI		
1	CEDAR, MYERS, TOMS CREEKS	SALUDA	030501100401	RICHLAND	TOMS CREEK AT RED BLUFF ROAD	S-950	REC	ECOLI		
1	FILBIN CREEK	SANTEE	030502010707	CHARLESTON	FILBIN CREEK AT VIRGINIA AVE, NORTH CHARLESTON	MD-249	REC	ENTERO		
1	FILBIN CREEK	SANTEE	030502010707	CHARLESTON	OFF OF LANDING AT HENDRICKS PARK	FC1	REC	ENTERO		
1	SUGAR - MCALPINE CREEK	CATAWBA	030501030109	LANCASTER	SUGAR CREEK AT S-46-36	CW-036	REC	ECOLI		
1	SUGAR - MCALPINE CREEK	CATAWBA	030501030107	LANCASTER	MCALPINE CK AT S-29-64	CW-064	REC	ECOLI		
1	CONGAREE - THREE RIVERS	SALUDA	030501100303	RICHLAND	CONGAREE RIVER; BETWEEN CAYCE WWTF & COLUMBIA METRO PLANT	C-007A	REC	ECOLI		
1	CONGAREE - THREE RIVERS	SALUDA	030501100104	LEXINGTON	CONGAREE CK AT S-32-66	C-070	REC	ECOLI		
1	CONGAREE - THREE RIVERS	SALUDA	030501100301	RICHLAND	ROCKY BRANCH	CRK06	REC	ECOLI		
1	CONGAREE - THREE RIVERS	SALUDA	030501091403	LEXINGTON	STOOPS CREEK	CRK08	REC	ECOLI		
1	CONGAREE - THREE RIVERS	SALUDA	030501091402	LEXINGTON	12 MILE CREEK	CRK09	REC	ECOLI		
1	CONGAREE - THREE RIVERS	SALUDA	030501100301	LEXINGTON	CONGAREE RVR AT BLOSSOM ST (SALUDA RIVER)	CSB-001L	REC	ECOLI		

Waters Targeted for Restoration

PRIORITY	LOCATION	BASIN	HUC_12	COUNTY	DESCRIPTION	SITE	USE	2024 CAUSE	ORIGINAL CAUSE	COMMENTS
1	CONGAREE - THREE RIVERS	SALUDA	030501100301	RICHLAND	AT ROSEWOOD LANDING	RBZ	REC	ECOLI		
1	CONGAREE - THREE RIVERS	SALUDA	030501091403	LEXINGTON	SALUDA RIVER AT RIVER'S EDGE (OH BROTHER RAPID)	RS-20534	REC	ECOLI		
1	CONGAREE - THREE RIVERS	SALUDA	030501091403	LEXINGTON	SALUDA RVR AT USGS GAGING STATION; 1/2 MI BELOW I-20	S-298	REC	ECOLI		
1	CONGAREE - THREE RIVERS	SALUDA	030501091403	LEXINGTON	SALUDA RIVER AT RIVERBANKS ZOO BRIDGE	SRE	REC	ECOLI		
1	ASHEPOO RIVER - IRELAND CREEK	SALKEHATCHIE	030502070803	COLLETON	IRELAND CK AT S-15-116 5 1/2 MI N OF WALTERBORO	CSTL-044	REC	ECOLI		
1	ASHEPOO RIVER - IRELAND CREEK	SALKEHATCHIE	030502071001	COLLETON	ASHEPOO RVR AT SC 303 10 MI SSW OF WALTERBORO	CSTL-068	REC	ECOLI, ENTERO		
1	ASHEPOO RIVER - IRELAND CREEK	SALKEHATCHIE	030502071002	COLLETON	ASHEPOO RVR AT US 17 3.4 MI ESE OF GREEN POND	CSTL-069	REC	ENTERO		
1	BLACK CREEK	PEEDEE	030402010707	DARLINGTON	ON SWIFT CREEK ABOVE CONFLUENCE OF SWIFT CREEK AND BLACK CREEK	BCLT-12	REC	ECOLI		
1	BLACK CREEK	PEEDEE	030402010710	FLORENCE	BLACK CREEK AT SC 327	PD-078	REC	ECOLI		
1	BLACK CREEK	PEEDEE	030402010707	DARLINGTON	INDIAN CK AT SC 34; 7.4 MI W OF DARLINGTON	RS-11008	REC	ECOLI		
1	BLACK CREEK	PEEDEE	030402010707	DARLINGTON	SWIFT CREEK AT SC 34 CASHUA FERRY ROAD	RS-15260	REC	ECOLI		
1	BLACK CREEK	PEEDEE	030402010710	FLORENCE	BLACK CREEK THROUGH PRIVATE HUNT CLUB ACCESS. CONTACT JIM HARWELL.	RS-18388	REC	ECOLI		
1	BLACK CREEK	PEEDEE	030402010707	DARLINGTON	SEED BRANCH AT S-16-41 DOVESVILLE HWY BRIDGE BETWEEN BETHLEHEM RD AND LEAVENSWORTH RD	RS-20548	REC	ECOLI		

*Site/pollutant to be addressed through the Upper Reedy River Basin Advance Restoration Plan (FKA 5R) currently under development.

Appendix F:

2024 Data Solicitation

2/6/2023

Call for Data for the 2024 Integrated Report

Please note change in deadline!

Work on South Carolina's 2024 Integrated Report (2024 IR) has begun. This report is developed by the South Carolina Department of Health and Environmental Control (DHEC) every two years and it includes the 303(d) list of impaired waters. Water quality data collected during 2018 through 2022 will be used in the development of the 2024 IR. DHEC considers all existing and readily available water quality data, including non-DHEC data in the development of the 303(d) list. Data may be submitted at any time, but only data submitted prior to May 6th of each odd numbered year are considered for the following year's 303(d) list.

We are soliciting any relevant water quality data from academic institutions, state and federal agencies, regulated investor-owned public utilities serving South Carolina, and others. **Data must have been collected during the applicable five-year time frame (2018 through 2022) and must be submitted no later than May 6, 2023 to be considered for inclusion in the development of the 2024 303(d) list. Data submitted directly to the EPA Water Quality Exchange (WQX) must also be submitted no later than May 6, 2023 for inclusion.** Any data submitted after that time may be considered for use in the next listing cycle.

Details regarding data requirements and submission:

For use by DHEC, data must be representative of current water quality conditions and comparable to state water quality criteria. For the Department to use any non-DHEC data in development of the 303(d) list, submittal of non-DHEC data should be accompanied with an approved QAPP. Organizations submitting data should use laboratories certified by DHEC for the test methods used.

To ensure that data are appropriate for use by DHEC, those wishing to collect water quality data for use by DHEC are encouraged to contact the DHEC Office of Environmental Affairs Administration and submit a Quality Assurance Project Plan (QAPP) for approval before beginning sampling.

More information about QAPP development may be found at the following link:

<https://scdhec.gov/quality-assurance-plans>

If not submitting data through the EPA Water Quality Exchange, data must be submitted to DHEC electronically using an Excel template that may be downloaded by clicking on this link: [Data Template](#)

If you do not have an organization ID, please contact Bryan Rabon (raboneb@dhec.sc.gov) to obtain one prior to data submittal.

If you have questions or would like to submit data, please contact Susan Waldner (waldnes@dhec.sc.gov).

Appendix G

Public Notice

Posted on SCDES website and distributed to email distribution list, July 12, 2024:

Availability: South Carolina's Draft 2024 List of Impaired Waters

The South Carolina Department of Environmental Services (SCDES) is updating its list of impaired waterbodies requiring TMDLs pursuant to Section 303(d) of the Federal Clean Water Act. The list includes waterbodies not meeting the State's water quality standards after application of existing required controls for point and nonpoint sources of pollution.

Public input is being solicited regarding the draft list, listing methodology, TMDL prioritization framework, and the Department's restoration priorities. The draft document may be viewed online:

<https://des.sc.gov/about-scdes/about-us/community-engagement/environmental-public-notice>

A copy of the draft list may also be obtained by contacting Susan Waldner, Bureau of Water, SCDES, 2600 Bull Street, Columbia SC 29201 or by email: susan.waldner@des.sc.gov. Comments can be submitted by email to susan.waldner@des.sc.gov. Written comments may also be sent to the address above directed to the attention of Susan Waldner. To be considered, comments regarding the draft list must be received by 5:00 PM, August 12, 2024.

Newspaper ad published July 12, 2024:

Availability: South Carolina's Draft 2024 List of Impaired Waters

South Carolina Department of Environmental Services (SCDES) is updating its list of impaired waterbodies requiring TMDLs pursuant to Section 303(d) of the Federal Clean Water Act. The list includes waterbodies not meeting the State's water quality standards after application of existing required controls for point and nonpoint sources of pollution. The draft list, methodology and restoration priorities are available for review and comment: <https://des.sc.gov/about-scdes/about-us/community-engagement/environmental-public-notice> Copies of the draft list may be obtained by contacting Susan Waldner, Bureau of Water, SCDES, 2600 Bull St., Columbia, SC 29201 or by email: susan.waldner@des.sc.gov. Comments may be submitted by email or in writing to the addresses above. To be considered, comments must be received by 5:00 PM, Monday, August 12, 2024.

Appendix H:

Determination of Attainment of Classified Uses

General Considerations

Physical, chemical, and biological data were evaluated, as described below, to determine if water quality met the water quality standards established to protect the State classified uses defined in Regulation 61-68, Water Classifications and Standards. Some waters may exhibit characteristics outside the appropriate standards due to natural conditions. Such natural conditions do not constitute a violation of water quality standards. To determine the appropriate classified uses and water quality standards for specific waterbodies and locations, refer to Regulation 61-69, Classified Waters, in conjunction with Regulation 61-68.

At the majority of the SCDES's monitoring sites, water samples for analysis are collected as surface grab samples once every month, quarter, or year, depending on the parameter. In addition, there are a number of locations monitored monthly for one year only. Grab samples collected at a depth of 0.3 meters are considered a surface measurement. At estuarine sites, dissolved oxygen, temperature, conductivity, and salinity are sampled as a water column profile, with measurements being made at a depth of 0.3 meters below the water surface, bottom, and mid-depth. At many reservoir sites sampled by boat, dissolved oxygen and temperature are sampled as a water column profile, with measurements being made at a depth of 0.3 meters below the water surface and at one-meter intervals to the bottom. At sites sampled from bridges, banks, or instream, these parameters are measured only at a depth of 0.3 meters. For the purpose of assessment, only surface samples are used in Standards comparisons and trend assessments. Samples are collected and field measurements conducted following the most current revision of SCDES's Environmental Investigations Standard Operating Procedures and Quality Assurance Manual, BEHSPROC Level 100 Quality SOP series, BEHSPROC 100 – EA QMP, BEHSPROC – 200 Level Surface Water SOP Series: BEHSPROC 200 - Ambient Surface Water Sampling, BEHSPROC 201- Field Temperature Measurement in Surface Water, BEHSPROC 202 - Field Dissolved Oxygen Measurement in Surface Water, BEHSPROC 203 - Field pH Measurement in Surface Water, BEHSPROC 204 - Field Specific Conductance Measurement in Surface Water, and BEHSPROC 205 - Multi-Parameter Field Measurements in Surface Water. All laboratory analyses are performed according to the most current revisions of SCDES's Procedures and Quality Control Manual for Chemistry Laboratories--Analytical Services and Laboratory Procedures Manual for Environmental Microbiology-- Analytical Services.

Results from water quality samples can be compared to State Standards and USEPA criteria, with some restrictions due to time of collection and sampling frequency. For certain parameters, the sampling frequency employed in the ambient monitoring network is insufficient for strict interpretation of the Standards. The USEPA does not define the sampling method or frequency other than indicating that it should be "representative". The grab sample method is considered to be representative for the purpose of indicating excursions relative to standards, within certain considerations. A single grab sample is more representative of a one-hour average than a four-day average, more representative of a one-day average than a

one-month average, and so on; thus, when inferences are drawn from grab samples relative to standards, sampling frequency and the intent of the standards must be weighed. When the sampling method or frequency does not agree with the intent of the particular standard, any conclusion about water quality should be considered as only an indication of conditions, not as a proven circumstance. Regardless of the number of samples, no monitoring site will be listed as partially or not supporting for any pollutant based on a single exceedance of a water quality standard because of the possibility of an anomalous event.

Macroinvertebrate community structure is analyzed routinely at selected sites as a means of detecting adverse biological impacts on the aquatic fauna of the state's waters due to water quality conditions which may not be readily detectable in the water column chemistry.

The statewide assessment is generally based on the last five years of available data. For developing the 2024 §303(d) list, updated use attainment determinations were generally made using water quality data collected from 2018-2022. Following is a description of how this assessment is used to determine use support:

Aquatic Life Use Support

One important goal of the Clean Water Act and State Standards is to maintain the quality of surface waters to provide for the survival and propagation of a balanced indigenous aquatic community of fauna and flora. The degree to which aquatic life is protected (Aquatic Life Use Support) is assessed by comparing important water quality characteristics and the concentrations of potentially toxic pollutants with numeric standards.

Support of aquatic life uses may be determined based on the percentage of numeric standards excursions and, where data are available, the composition and functional integrity of the biological community. A number of waterbodies have been given waterbody-specific standards for pH and dissolved oxygen (DO), which reflect natural conditions. To determine the appropriate numeric standards and classified uses for specific waterbodies and locations, please refer to Regulation 61-68, Water Classifications and Standards and Regulation 61-69, Classified Waters.

For DO and pH, if 10 percent or less of the samples contravene the appropriate standard, then the standard is said to be fully supported. A percentage of standard excursions greater than 10 percent does not support the standard, unless excursions are due to natural conditions. Nonsupport of the appropriate standard results in the location being listed as impaired for DO or pH unless excursions are due to a natural condition.

For toxicants (heavy metals, priority pollutants, chlorine, ammonia), for any individual pollutant, if the appropriate acute and/or chronic aquatic life standard is exceeded more than once in three years (2020 – 2022 for the 2024 listing period), the location is listed as impaired for that pollutant. The Department also uses discretion, considering factors other than excursion magnitude and frequency, in order to determine the impairment status due to toxicants.

In freshwaters, total recoverable metals (TRM) standards are adjusted to take into consideration the dissolved fraction and to account for solids partitioning. The Department pairs instream TSS and hardness values collected concurrently with the TRM sample to calculate a sample specific instream standard for the metal. Calculations are specific for each metal and are based on the equations established to protect the State classified uses as promulgated in Regulation 61-68, Water Classifications & Standards. The measured instream TRM values are compared to the calculated acute and chronic standards to determine if an exceedance of the standard has occurred.

In freshwaters an alternate approach may be used in situations where paired instream TSS or hardness data are not available. The method is consistent with guidance set forth in the "Office of Water Policy and Technical Guidance on Interpretation and Implementation of Aquatic Life Metals Criteria" October 1, 1993, Martha G. Prothro (<https://www3.epa.gov/npdes/pubs/owm0316.pdf> and 40CFR'131.36(b)(1)). Under this approach, a default TSS value of 1 mg/L is used in instances where there are no instream TSS data available. If the TRM standards are hardness based, a default value of 25 mg/L is used for waters where there are no hardness data available. It is important to note that utilizing this alternate method to calculate instream standards does not result in an immediate 303(d) impaired waters listing. Instead, water found to be exceeding the instream TRM standards more than once in a three-year period is considered to be a "Water of Concern" through the current listing cycle and until such time instream TSS and hardness data are available to calculate a sample specific standard for the water of concern.

For turbidity in all lakes, and for waters with numeric total phosphorus, total nitrogen, and/or chlorophyll-a standards, if the appropriate standard is exceeded in more than 25 percent of the samples, aquatic life use is not supported and the location is listed as impaired. For waters with contraventions of standards between 10% and 25%, further site-specific evaluation, including but not limited to consideration of prior listings, is necessary to determine if standards violations indicate actual aquatic life use impairment or if water quality standards are fully attained.

For turbidity in streams, if the appropriate standard is exceeded in more than 10 percent of the samples, aquatic life use is not supported, and the location is listed as impaired.

For other aquatic life use support standards, both partial support and nonsupport of the appropriate standard result in the location being listed as impaired for the pollutant of concern; however, regardless of the number of samples, no monitoring site will be listed as partially or not supporting for any pollutant based on a single exceedance of a water quality standard because of the possibility of an anomalous event.

For aquatic life uses, the goal of the Standards is the protection of a balanced indigenous aquatic community. Therefore, biological data are the ultimate deciding factor, regardless of chemical conditions. If biological data showed a healthy, balanced community, the use is considered supported even if chemical parameters do not meet the applicable standards.

Macroinvertebrate Data Interpretation

Macroinvertebrate community assessment data are used to directly determine Aquatic Life Use Support and to support determinations based on water chemistry data. Macroinvertebrate community data may also be used to evaluate potential impacts from the presence of sediment contaminants. Aquatic macroinvertebrates are identified to the lowest practical taxonomic level depending on the condition and maturity of specimens collected.

The EPT Index and the North Carolina Biotic Index (BI) are the main indices used in analyzing macroinvertebrate data. To a lesser extent Taxa Richness and total abundances may be used to help interpret data. The EPT Index or the Ephemeroptera (mayflies) - Plecoptera (stoneflies) - Trichoptera (caddisflies) Index is the total taxa richness of these three generally pollution-sensitive orders. The biotic index for a sample is the average pollution tolerance of all organisms collected, based on assigned taxonomic tolerance values, and factoring in relative abundances. EPT Index and Biotic Index are translated into scores (based on ecoregion) which are then averaged to obtain a Bioclassification Score from which Aquatic Life Use Support is derived.

Taxa richness is the number of distinct taxa collected and is the simplest measure of diversity. High taxa richness is generally associated with high water quality. Increasing levels of pollution progressively eliminate the more sensitive taxa, resulting in lower taxa richness. Total abundance is the enumeration of all macroinvertebrates collected at a sampling location. When gross differences in abundance occur between sites this metric may be considered as a potential indicator.

Recreational Use Support

The degree to which the swimmable goal of the Clean Water Act is attained (Recreational Use Support) is based on concentration of indicator bacteria present in a waterbody. For recreational use support determination, nonsupport of the appropriate standard results in the location being listed as impaired for the indicator bacteria.

For development of 2024 §303(d) List, any site determined to be impaired for freshwater recreational use will be listed for *Escherichia coli* (*E. coli*). This includes sites where no pathogen indicator data are being assessed from the relevant timeframes (2018 - 2022) but are being carried over as impaired from the 2022 §303(d) listing cycle.

Where sufficient data are collected to evaluate against the geometric mean component of the *E. coli* standards, a percentage of standard excursions greater than 10% indicates impairment of recreational use support and the location is included on the §303(d) list. In most cases, insufficient data are collected to evaluate against the geometric mean component of the standard as prescribed in R. 61-68; therefore, evaluation against the single sample maximum (SSM) standard is necessary. A percentage of SSM standard excursions greater than 10% indicates impairment of recreational use support and the location is included on the §303(d) list.

For development of the 2024 §303(d) List, any site determined to be impaired for tidal saltwater recreational use will be listed for Enterococci. This includes sites where no pathogen indicator data are assessed from the relevant timeframe (2018 through 2022) but are being carried over as impaired from the 2022 §303(d) listing cycle.

Where sufficient data are collected to evaluate against the geometric mean component of the Enterococci standard, a percentage of standard excursions greater than 10% indicates impairment of recreational use support and the location is included on the §303(d) list. In most cases, insufficient data are collected to evaluate against the geometric mean component of the standard as prescribed in R. 61-68; therefore, evaluation against the single sample maximum (SSM) standard is necessary. A percentage of SSM standard excursions greater than 10% indicates impairment of recreational use support and the location is included on the §303(d) list.

Beach advisories are issued for the period in which elevated Enterococci levels persist. Advisories may be cancelled when subsequent monitoring results demonstrate that the Enterococci standard is attained. Advisories and targeted sampling events for the purposes of cancelling advisories do not warrant listing for 303(d) purposes. Instead, an approach was developed in accordance with the USEPA guidance and South Carolina Regulations 61-68 (See <https://des.sc.gov/data-tools/beach-monitoring>).

For the calculation of the geometric mean a rolling 30-day window with no replacement is used on the dataset. The rolling window approach involves iterating through the dataset consisting of pairs of dates and corresponding numeric results. A fixed window size of 30 days is used to capture the time series dynamics over a specific period. The first data point in the time series dataset is chosen as the starting point for the first window.

At each iteration, the window moves forward in time by 29 days to capture a new 30-day period. A check is performed to determine if the number of data points within the window satisfies the minimum data requirements to calculate a geometric mean, based on pre-defined rules.

If the minimum data requirements are met, the geometric mean of the data points within the window is calculated. The used data points are then removed, and the window is moved to the next unused data point. The process is repeated until there are no more unused data points available. If the minimum data requirements are not met, the first data point in the window is dropped, and the window is moved to the next available data point. The check for minimum data requirements is performed again in the new window.

Fish/Shellfish Consumption

Fish consumption use support is determined by the occurrence of advisories on human consumption for a given location. A mercury or PCB advisory which limits fish consumption indicates nonsupport of uses.

Shellfish use support is determined by the harvesting status for a given shellfish harvesting

area. Based on an evaluation against the appropriate water quality standard, elevated fecal coliform (FC) bacteria levels and/or a classification which restricts shellfish harvesting in a designated harvesting area indicates nonsupport of uses and the location may be listed as impaired for the pollutant of concern. Note that the shellfish harvesting use should not be confused with the recreational use. For the current listing cycles, there may be FC bacteria listings due to impaired shellfish harvesting although there will be no FC bacteria listings due to impaired recreational use.

Hydrologic Modification and other Pollution

It may be difficult to evaluate the overall use support of a waterbody solely by assessing available water quality data against applicable numeric and narrative water quality standards. In such cases, other information may be used to evaluate whether designated uses for a waterbody are not being met due to hydrologic alteration or other forms of pollution. It is important to note that SCDES does not place waterbodies on the §303(d) list of impaired waters that are not meeting designated uses due to *pollution*, but rather lists sites impaired due to *pollutants*. In accordance with the USEPA guidance, waters impaired due to *pollution*, such as hydrologic alteration, are identified for additional consideration. Waters identified in this subcategory of the IR are listed in Appendix A.

Appendix I:
Responsiveness Summary

One set of comments was submitted from Friends of the Congaree Swamp:



PO Box 7746
Columbia, SC 29202-7746

July 30, 2024
Susan Waldner
Bureau of Water, SC DES
2600 Bull Street
Columbia, SC 29201

Re: South Carolina Draft 2024 List for Impaired Waters

Dear Ms. Waldner,

Friends of Congaree Swamp has reviewed the South Carolina draft 2024 list for impaired waters. We were pleased to see that a draft TMDL (Total Maximum Daily Load) document has been prepared for *E. Coli* impairments at Myers Creek, Cedar Creek, Toms Creek and tributaries, and have prepared a separate set of comments upon that draft. Given the long history of impairment for various stations in these watersheds, we strongly support the establishment of TMDL's for bacterial water quality contamination for the five subwatersheds included, each of which are listed as impaired for *E Coli* on SC DES's draft 2024 303(d) list of impaired waters.

In addition to the draft document, we relied upon Patel (2010), the master's thesis of Aashka Patel under the supervision of Buz Kloot, as well as some empirical observations and observations from SC Adopt-a-Stream stations in Congaree National Park: MC-3466, (Myers Creek at Bannister Bridge), TC-1933 (Toms Creek downstream from the confluence with McKenzie Creek) and MC-2584 (McKenzie Creek upstream of the confluence with Toms Creek), with the familiar caveat that SC Adopt-a-Stream observations should not be used for regulatory purposes. Note too, that the SC Adopt-a-Stream program strongly discourages sampling within 24 hours of substantial precipitation events, during which water quality may be worse due to stormwater run-off, so that SC Adopt-a-Stream sampling results for bacterial water quality are inherently conservative.

Myers Creek

MC-3466, located at Myers Creek immediately upstream of the confluence with Cedar Creek at Bannister Bridge, has been sampled monthly since January 2023 under the SC Adopt-a-Stream program. Results at MC-3466 are particularly informative given the lack of SC DES sampling sites in the Myers Creek watershed. Dissolved oxygen readings at MC-3466 were below 4.0 mg/l for 5 of 18 (27.8%) sampling events. This troubling result is suggestive of issues on Myers Creek, and SC DES should consider more careful study of this important watershed.

Cedar Creek

Though flow restrictions are not listed as one of the possible causes for impairment, there are a couple streams that flow into Congaree National Park that have had issues with flow restrictions and we feel that this is an appropriate forum to discuss them. In June of 2022, the gage at Cedar Creek (USGS 02169672) plunged from an already low stage of 2.15 feet on June 8 to below 1.5 feet. It stayed below 1.5 feet from June 9 to June 11, then returned to a stage greater than 2 feet by June 13. Though the stage at Cedar Creek can both rise and fall rapidly at higher stages, there is no natural hydrological explanation for such a drop at low stages. Later in 2022, the gage experienced another sudden drop from 2.9 feet on October 18, 2022 to below 2 feet on October 19, then rising to 2.6 feet and leveling by October 21, 2022. Again, this abrupt drop is a distinct signature not seen at low stages.

Southland Fisheries Corporation and Congaree Bluff Farms LLC aquaculture operations are immediately upstream of the gage. After the operations were expanded in 2021, over 50 aquaculture impoundments now lie within the Cedar Creek and Reeves Branch watershed immediately upstream from the park. Southland Fisheries does not have a discharge permit, though they do have a groundwater withdrawal registration (40AQ018G) and two surface water withdrawal registrations (40AQ018S01 and 40AQ018S02) with a combined allowance of up to 101.40 million gallons per year and up to 23.0 million gallons in any given month. While these volumes of water seem large, the comparable amount of flow is modest; further so since Southland fisheries and Congaree Bluff typically withdraw surface water well below the permitted levels. Though surface water withdrawals could not have caused the drops observed at the Cedar Creek gage, the lack of attenuation points to a cause immediately upstream and perhaps related to other aspects of the aquaculture operation.

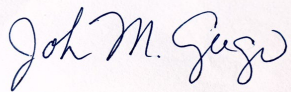
McKenzie Creek

McKenzie Creek should be considered as a contributor to water quality problems on Tom's Creek. Patel sampled McKenzie Creek at site 17 (Griffins Creek Road bridge over McKenzie Creek) and found the site consistently impaired. Three of 17 monthly samples at SC Adopt-a-Stream site MC-2584 (17.6%) have exceeded 349 cfu/100 ml since sampling commenced in August 2021. In addition to E Coli, McKenzie Creek suffers from flow restrictions. Often water levels at the site are too low to sample due to beaver activity at the Griffins Creek

Road bridge, which persists despite management by SC DOT. Obviously, we encourage beaver activity under natural circumstances, but beavers have taken advantage of small bridge openings both on Griffins Creek Road and the adjacent Norfolk Southern Railroad line to block flow on McKenzie Creek from late spring to late fall, depriving the McKenzie Creek floodplain in Congaree National Park of a natural flow regime.

We have provided information to perhaps supplement the draft list of impaired waters for South Carolina. Tom's Creek appears on the draft list as impaired for *E Coli* at C-075, *E Coli* at S-950 and *E Coli* and Dissolved Oxygen at C-579. We documented *E Coli* contamination for McKenzie Creek, which empties into Tom's Creek downstream of those sites, to share information about *E Coli* contamination elsewhere in the watershed; McKenzie Creek also suffers from flow restrictions. Flow restrictions affecting Cedar Creek affect recreational opportunities on this Outstanding Resource Water/Outstanding National Resource Water. We shared information about low Dissolved Oxygen levels on Myers Creek immediately upstream of its confluence with Cedar Creek, since Dissolved Oxygen impairment has not been otherwise documented in the Cedar Creek watershed.

Sincerely,

A handwritten signature in blue ink that reads "John M. Grego". The signature is written in a cursive, flowing style. It is placed on a light pink rectangular background.

John Grego, President

References

Patel, A. J.(2010). *Locating Sources of Bacterial Contamination In the Toms Creek Watershed*. (Master's thesis). Retrieved from <https://scholarcommons.sc.edu/etd/235>

Comments have been extracted from the submittal and are addressed individually below:

Comment 1:

Myers Creek Dissolved Oxygen (DO)

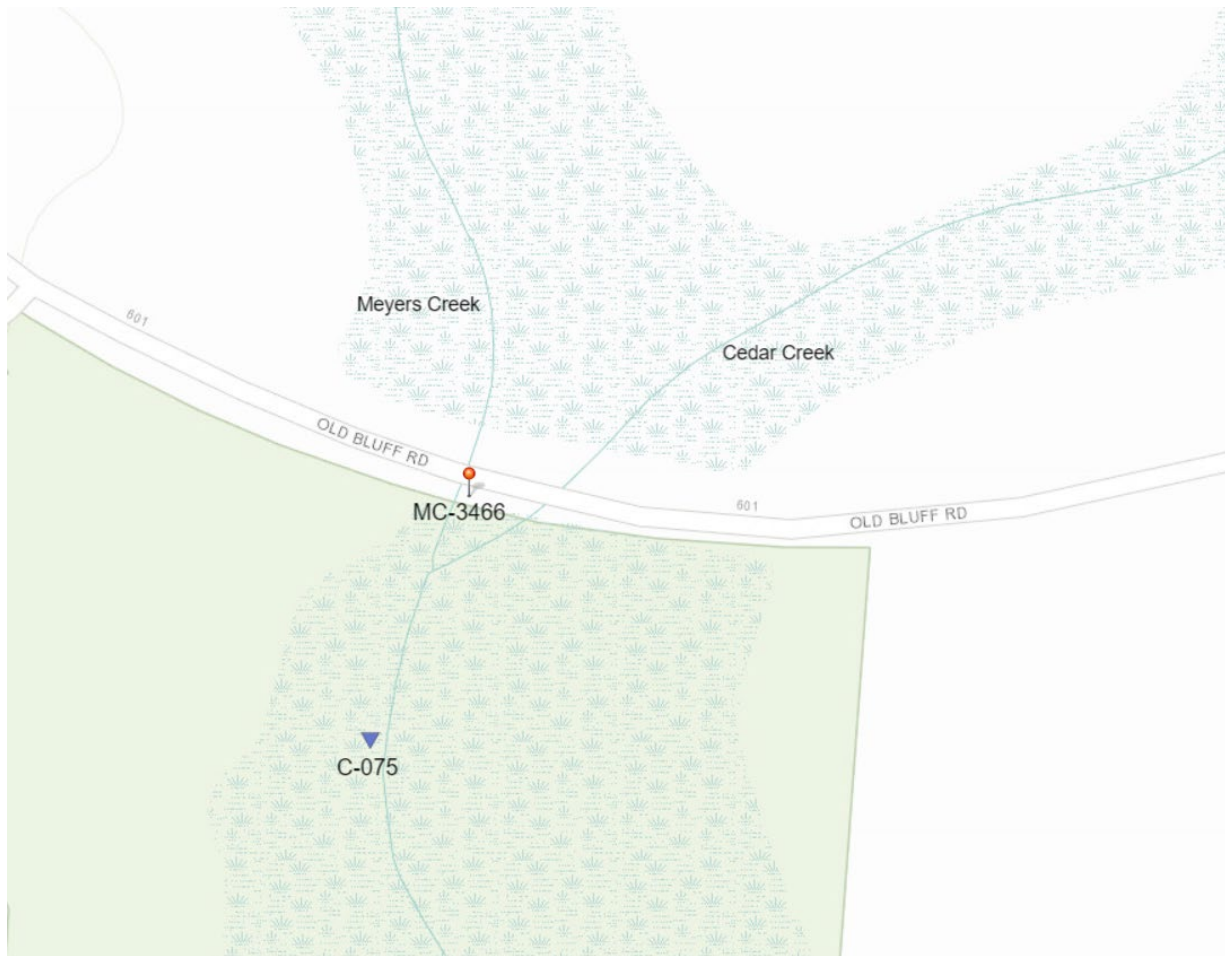
"MC-3466, located at Myers Creek immediately upstream of the confluence with Cedar Creek at Bannister Bridge, has been sampled monthly since January 2023 under the SC Adopt-a-Stream program. Results at MC-3466 are particularly informative given the lack of SC DES sampling sites in the Myers Creek watershed. Dissolved oxygen readings at MC-3466 were below 4.0 mg/l for 5 of 18 (27.8%) sampling events. This troubling result is suggestive of

issues on Myers Creek, and SC DES should consider more careful study of this important watershed.”

Response 1:

The watershed draining to Meyers Creek and that draining to Cedar Creek at Old Bluff Road are similar in size and land use. Meyers Creek drains 31.4 square miles and Cedar Creek at Old Bluff Road drains 35.7 square miles. Land use percentages may be seen in the table below. In this table, the category ‘forested’ includes deciduous, evergreen, and mixed. Myers Creek watershed has a higher percentage of woody wetlands and a correspondingly lower percentage of forest than Cedar Creek.

	Percent of Total Watershed	
Land Use	Cedar Creek	Meyers Creek
Open Water	1%	0%
Developed	11%	14%
Forest	40%	27%
Shrub/Scrub	12%	3%
Grassland/Herbaceous	11%	10%
Pasture/Hay	7%	7%
Cultivated Crops	6%	11%
Woody Wetlands	11%	24%
Emergent Herbaceous Wetlands	1%	2%
	100%	100%



The Adopt-a-Stream (AAS) sampling site MC-3466 is approximately 250 ft upstream of SCDES's sampling site and approximately 100 ft upstream of the confluence of Myers Creek with Cedar Creek. Data from MC-3466 reveal several DO violations.

SCDES has been sampling at C-075 on Cedar Creek for decades and data are available from 1999 through May 2024. There have been only three violations of the DO standard at this site over this time period, and these violations have not been what would be considered extreme for a blackwater creek in the coastal plain:

WQS Violations at C-075

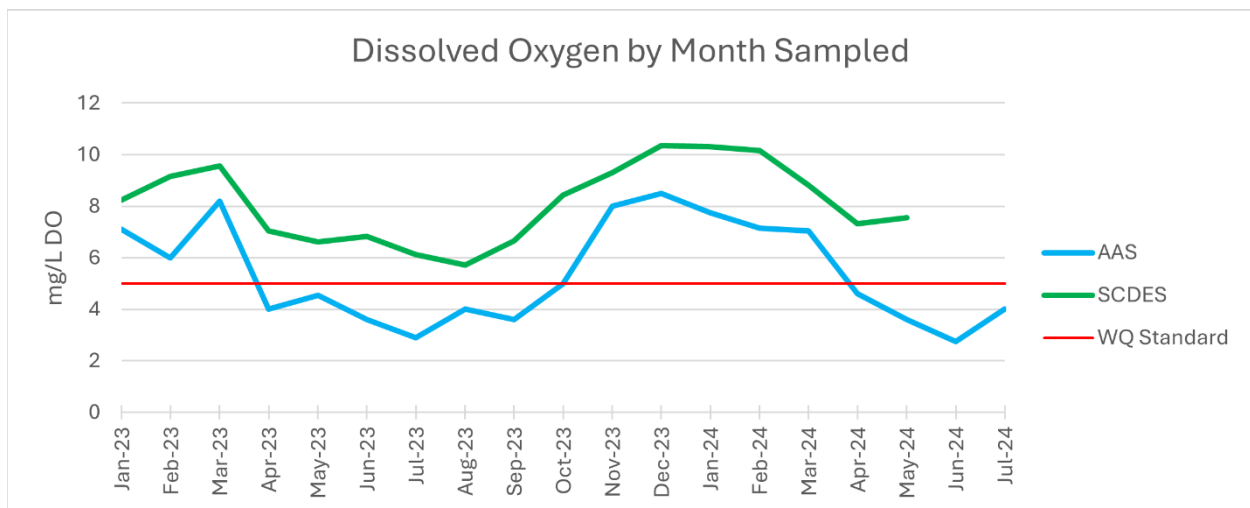
Date	DO mg/L
12/12/2005	4.60
8/26/2008	4.56
8/1/2013	4.84

When compared with AAS data from Meyers Creek on a month by month basis (not same day), there is a similar and expected pattern at both sites, with higher DO measured in

colder months. However, the results from MC-3466 are consistently lower than those at C-075 and none of the DO results at C-075 are below the standard (violations are shown in red).

Sampling Month	AAS DO mg/L	SCDES DO mg/L
Jan-23	7.1	8.23
Feb-23	6	9.16
Mar-23	8.2	9.56
Apr-23	4	7.05
May-23	4.55	6.62
Jun-23	3.6	6.82
Jul-23	2.9	6.12
Aug-23	4	5.71
Sep-23	3.6	6.65
Oct-23	5	8.44
Nov-23	8	9.3
Dec-23	8.5	10.36
Jan-24	7.75	10.31
Feb-24	7.15	10.17
Mar-24	7.05	8.82
Apr-24	4.6	7.31
May-24	3.6	7.56
Jun-24	2.75	NA*
Jul-24	4	NA*

*Data not yet available



Because of the similarities in watersheds, we believe that it is unlikely (although not impossible) that the very low DO results recorded by AAS samplers just 250 to 300 feet upstream of the SCDES sampling site on Cedar Creek are due to conditions in the upper part of the Myers Creek watershed. Myers Creek drains more wooded wetlands than Cedar Creek which could result in lower DO measurements (as a result of higher biological oxygen demand), but this would be a natural cause. It is also possible that obstructions in Myers Creek are causing a lack of flow at the sampling site, leading to stagnation and depletion of oxygen upstream of the blockage. The photo below was taken from the AAS website (<https://scaas.app.clemson.edu/site.php?id=3466>) and depicts downstream conditions when the June sample was collected. This obstruction appears to be present to some degree during all of the sampling events at MC-3466. Combined with the drought conditions that the area was experiencing at the time, it is likely there was very little or no flow here. Even without an obvious obstruction, water can pool in deeper spots near bridges during hot, dry, low-flow conditions. Water is present, but there is little to no reaeration and very low DO levels can develop in the pooled areas.

Because we agree that data from the Myers Creek watershed can be important in managing water quality in this area, consideration should be given to relocating this sampling site to an area more representative of the stream and one with consistent flow if indeed obstructions are present.



Comment 2:

Cedar Creek Gage Height Anomalies

"Though flow restrictions are not listed as one of the possible causes for impairment, there are a couple streams that flow into Congaree National Park that have had issues with flow restrictions and we feel that this is an appropriate forum to discuss them. In June of 2022, the gage at Cedar Creek (USGS 02169672) plunged from an already low stage of 2.15 feet on June 8 to below 1.5 feet. It stayed below 1.5 feet from June 9 to June 11, then returned to a stage greater than 2 feet by June 13. Though the stage at Cedar Creek can both rise and fall rapidly at higher stages, there is no natural hydrological explanation for such a drop at low stages. Later in 2022, the gage experienced another sudden drop from 2.9 feet on October 18, 2022 to below 2 feet on October 19, then rising to 2.6 feet and leveling by October 21, 2022. Again, this abrupt drop is a distinct signature not seen at low stages.

Southland Fisheries Corporation aquaculture operations are immediately upstream of the gage. After the operations were expanded in 2021, over 50 aquaculture impoundments now lie within the Cedar Creek and Reeves Branch watershed immediately upstream from the park. Southland Fisheries does not have a discharge permit, though they do have a groundwater withdrawal registration (40AQ018G) and two surface water withdrawal registrations (40AQ018S01 and 40AQ018S02) with a combined allowance of up to 101.40 million gallons per year and up to 23.0 million gallons in any given month. While these volumes of water seem large, the comparable amount of flow is modest; further so since Southland fisheries and Congaree Bluff typically withdraw surface water well below the permitted levels. Though surface water withdrawals could not have caused the drops observed at the Cedar Creek gage, the lack of attenuation points to a cause immediately upstream and perhaps related to other aspects of the aquaculture operation."

Response 2:

The abrupt drops in gage height in Cedar Creek noted on 6/9/2022 and 10/18/2022 are unusual. Upstream flow is regulated to some degree by the dam below Duffies Pond.

Surface water withdrawals are a less likely cause in this location. There are two permitted water withdrawals upstream of the USGS gage on Cedar Creek. The closest one is an aquaculture facility with several aquaculture ponds. They withdraw water from Duffies Pond which is located approximately 3.5 miles upstream of the gage (rather than being immediately upstream of the gage). The second withdrawal from Cedar Creek is roughly 10 miles upstream of the gage. This withdrawal is for crop irrigation. The withdrawals reported by the users are small and unlikely to influence gage height in the creek at the gage to the degree seen. The maximum withdrawals by the aquaculture facility recorded

over the past 5 years occurred in August and September of 2020. For each of those months 0.24 cfs was used. The irrigation withdrawal is even smaller.

In considering the possible causes of a sudden drop in gage height, it is worth considering downstream conditions in addition to potential influences from upstream. Cedar Creek winds 2.5 miles through the flood plain from the gage to the Congaree River. Decreases in gage height of similar magnitude occurred in the Congaree River just prior to the drops noted in Cedar Creek. For instance, on 6/5/2022 the gage in the Congaree River dropped 1.4' in a period of 12 hours on June 5. A further decrease of 1' occurred on 6/8/2022. The low point preceded the low point in Cedar Creek by one day. There was a similar drop in water levels in the Congaree on 10/15/2022. This drop occurred two days before the October drop in Cedar Creek.

The complicated hydraulics of the extensive floodplain which links Cedar Creek and the Congaree River make it very difficult to track the source of the changes in creek height. Bringing this to our attention is appreciated and we encourage FOCS to continue to monitor this situation.

Comment 3:

McKenzie Creek

"McKenzie Creek should be considered as a contributor to water quality problems on Tom's Creek. Patel sampled McKenzie Creek at site 17 (Griffins Creek Road bridge over McKenzie Creek) and found the site consistently impaired. Three of 17 monthly samples at SC Adopt-a-Stream site MC-2584 (17.6%) have exceeded 349 cfu/100 ml since sampling commenced in August 2021. In addition to E Coli, McKenzie Creek suffers from flow restrictions. Often water levels at the site are too low to sample due to beaver activity at the Griffins Creek Road bridge, which persists despite management by SC DOT. Obviously, we encourage beaver activity under natural circumstances, but beavers have taken advantage of small bridge openings both on Griffins Creek Road and the adjacent Norfolk Southern Railroad line to block flow on McKenzie Creek from late spring to late fall, depriving the McKenzie Creek floodplain in Congaree National Park of a natural flow regime."

Response 3:

The Department appreciates this information regarding McKenzie Creek. Because there are only AAS data on this stream, it was not included on the 303(d) list as impaired. However this watershed could be included in any watershed based planning efforts or TMDL implementation plans that are developed following EPA approval of the TMDL that is being developed for this area.

Addendum

In response to internal review, changes were made to Appendix E. Contact information was added to Prioritization Framework, 2) Restoration Goal

In Focus Areas, 1) Achieve Environmental Justice,

- Communicate regularly with SCDHEC's Environmental Justice Coordinator and the Community Engagement Coordinator to identify impairments that are in EJ areas, especially those that have public/NGO interest in restoration. Meetings will take place quarterly.

Was changed to read as follows:

- Communicate regularly with SCDES's Environmental Justice Coordinator and the Community Engagement Coordinator to identify impairments that are in areas with EJ concerns, especially those that have public/NGO interest in restoration. Meetings will take place quarterly.